














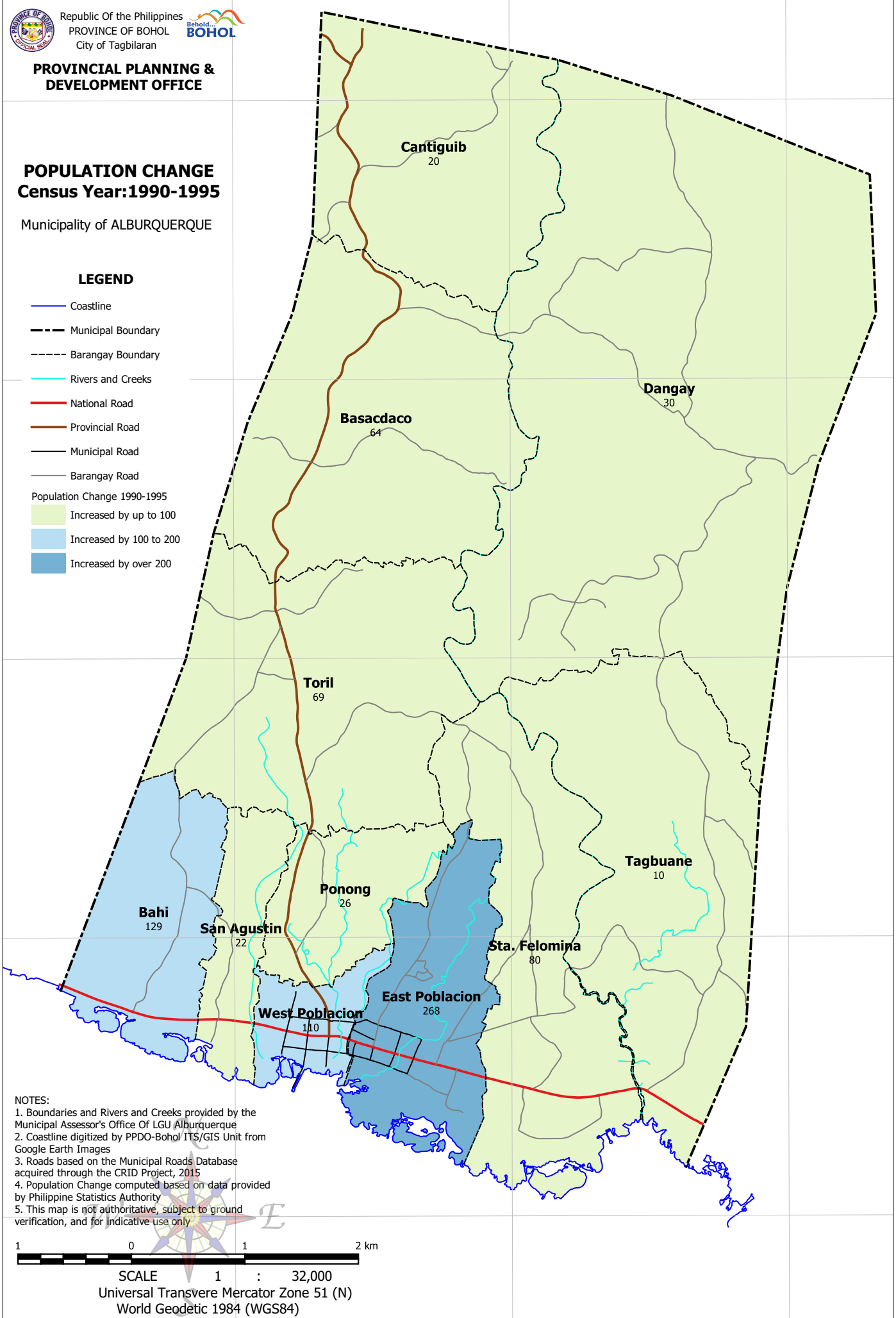
**PROVINCIAL PLANNING &
 DEVELOPMENT OFFICE**

**POPULATION CHANGE
 Census Year: 1990-1995**

Municipality of ALBURQUERQUE

LEGEND

-  Coastline
-  Municipal Boundary
-  Barangay Boundary
-  Rivers and Creeks
-  National Road
-  Provincial Road
-  Municipal Road
-  Barangay Road
- Population Change 1990-1995
 -  Increased by up to 100
 -  Increased by 100 to 200
 -  Increased by over 200



NOTES:

1. Boundaries and Rivers and Creeks provided by the Municipal Assessor's Office of LGU Alburquerque
2. Coastline digitized by PPDO-Bohol/ ITS/GIS Unit from Google Earth Images
3. Roads based on the Municipal Roads Database acquired through the CRID Project, 2015
4. Population Change computed based on data provided by Philippine Statistics Authority
5. This map is not authoritative, subject to ground verification, and for indicative use only



SCALE 1 : 32,000
 Universal Transverse Mercator Zone 51 (N)
 World Geodetic 1984 (WGS84)

123°57'E

123°58'E

123°59'E