









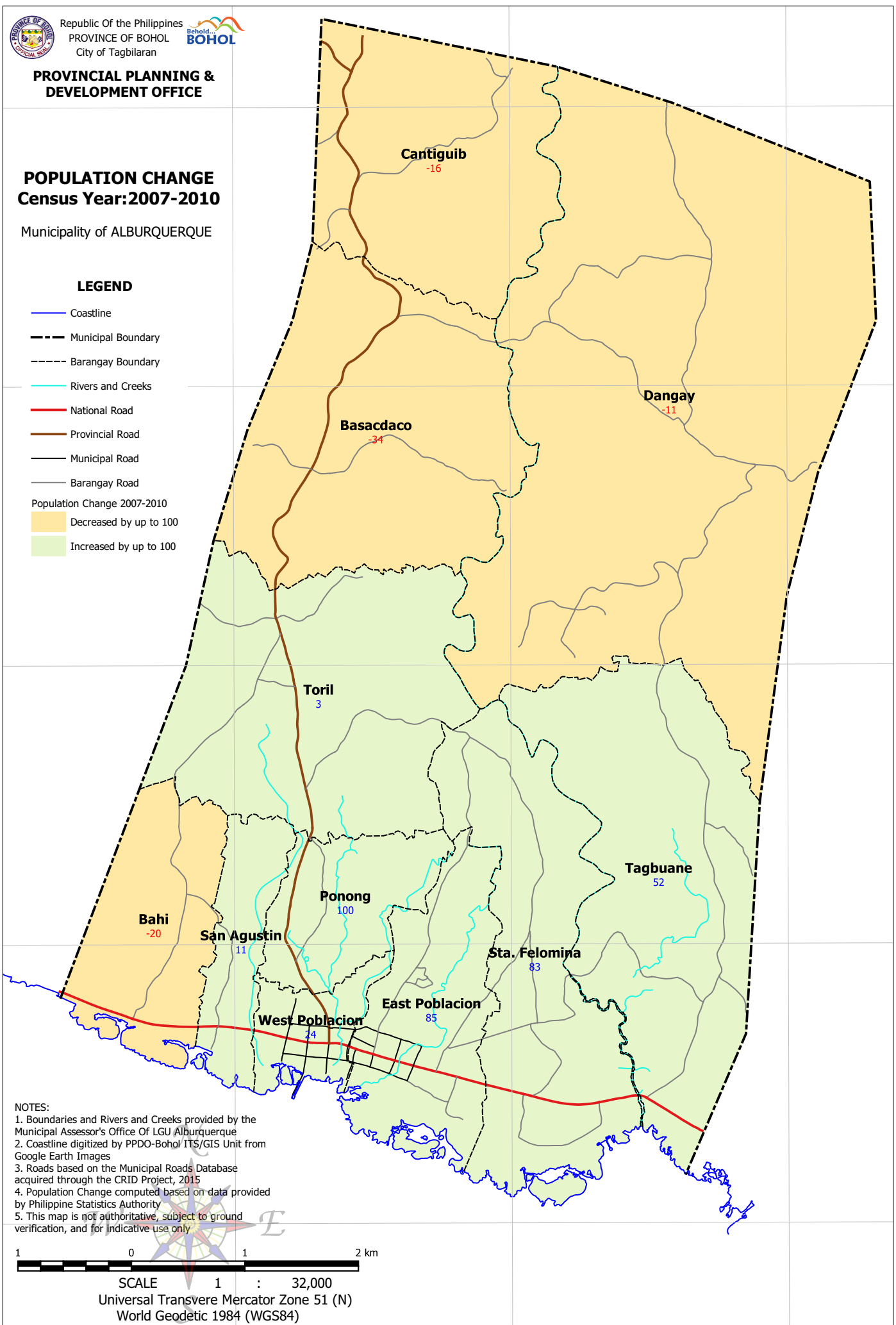
**PROVINCIAL PLANNING &  
 DEVELOPMENT OFFICE**

**POPULATION CHANGE  
 Census Year: 2007-2010**

Municipality of ALBURQUERQUE

**LEGEND**

-  Coastline
-  Municipal Boundary
-  Barangay Boundary
-  Rivers and Creeks
-  National Road
-  Provincial Road
-  Municipal Road
-  Barangay Road
- Population Change 2007-2010
  -  Decreased by up to 100
  -  Increased by up to 100



**NOTES:**

1. Boundaries and Rivers and Creeks provided by the Municipal Assessor's Office Of LGU Alburquerque
2. Coastline digitized by PPDO-Bohol/ ITS/GIS Unit from Google Earth Images
3. Roads based on the Municipal Roads Database acquired through the CRID Project, 2015
4. Population Change computed based on data provided by Philippine Statistics Authority
5. This map is not authoritative, subject to ground verification, and for indicative use only



SCALE 1 : 32,000  
 Universal Transverse Mercator Zone 51 (N)  
 World Geodetic 1984 (WGS84)

123°57'E

123°58'E

123°59'E

9°40'N

9°40'N

9°39'N

9°39'N

9°38'N

9°38'N

9°37'N

9°37'N

9°36'N

9°36'N