

PROVINCIAL PLANNING AND DEVELOPMENT OFFICE

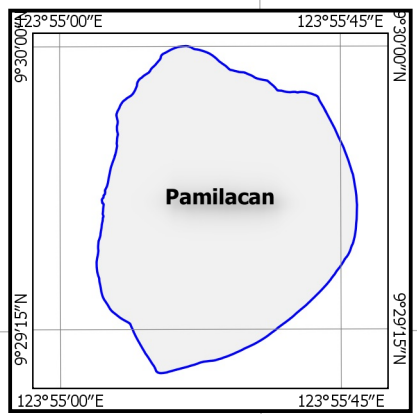
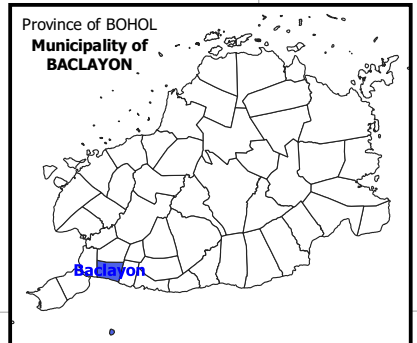
**Hazard Map
EARTHQUAKE-INDUCED
LANDSLIDE**
Municipality of BACLAYON

LEGEND

- Coastline
- Municipal Boundary
- Barangay Boundary
- National Road
- Provincial Road
- Municipal Road
- Barangay Road

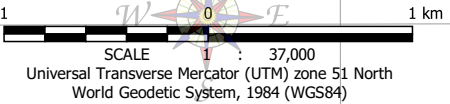
Earthquake-Induced Landslide

- High Susceptibility
- Moderate Susceptibility
- Low Susceptibility



NOTES:

1. Boundaries based on CAD Parcellary Map provided by the Municipal Assessor's Office
2. Coastline digitized from Google Earth Images
3. Roads based on the Municipal Roads Database acquired through the CRID Project, 2015
4. Earthquake-Induced Landslide susceptible areas based on data provided by PhilVolCS, 2016
5. Topography background generated from the Shuttle Radar Topography Mission (SRTM) GDEM version 3 1-arc-second downloaded from EarthExplorer Website
6. This map is not authoritative, subject to ground verification, and for indicative use only



C:\Users\w\OneDrive\Documents\GIS\Projects\CLUP\Baclayon\GIS\Baclayon\CLUP_2010-2029.aprx | Hazards - Earthquake-Induced Landslide A4 Landscape Full