

PROVINCIAL PLANNING AND DEVELOPMENT OFFICE

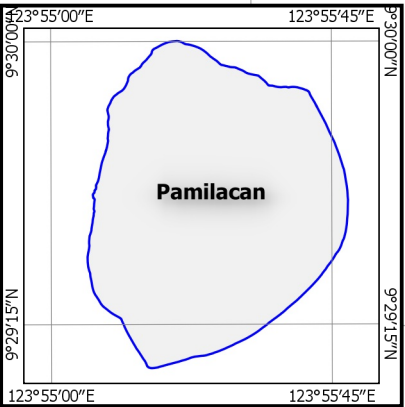
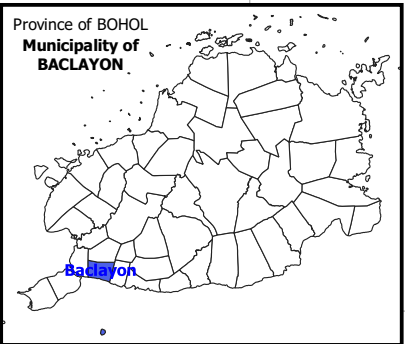
Hazard Map FLOODING
Municipality of BACLAYON

LEGEND

- Coastline
- Municipal Boundary
- Barangay Boundary
- National Road
- Provincial Road
- Municipal Road
- Barangay Road

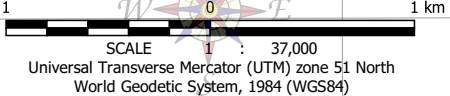
Flooding

- Very High Susceptibility
- Low Susceptibility



NOTES:

1. Boundaries based on CAD Parcellary Map provided by the Municipal Assessor's Office
2. Coastline digitized from Google Earth Images
3. Roads based on the Municipal Roads Database acquired through the CRID Project, 2015
4. Flooding hazard susceptible areas based on data provided by MGB, 2016
5. Topography background generated from the Shuttle Radar Topography Mission (SRTM) GDEM version 3 1-arc-second downloaded from EarthExplorer Website
6. This map is not authoritative, subject to ground verification, and for indicative use only



123°53'E 123°54'E 123°55'E 123°56'E 123°57'E 123°58'E

9°37'N 9°38'N 9°39'N 9°40'N

City of TAGBILARAN

Municipality of CORELLA

Municipality of ALBUQUERQUE