

PROVINCIAL PLANNING AND DEVELOPMENT OFFICE

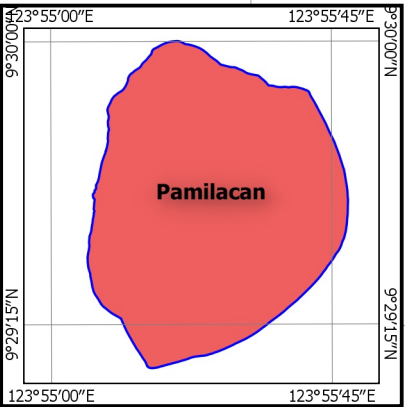
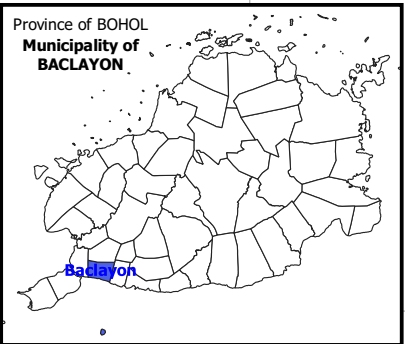
**Hazard Map  
GROUND SHAKING**  
Municipality of BACLAYON

**LEGEND**

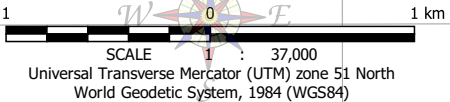
- Coastline
- Municipal Boundary
- Barangay Boundary
- National Road
- Provincial Road
- Municipal Road
- Barangay Road

**Ground Shaking**

- Intensity 8 and above



- NOTES:**
1. Boundaries based on CAD Parcellary Map provided by the Municipal Assessor's Office
  2. Coastline digitized from Google Earth Images
  3. Roads based on the Municipal Roads Database acquired through the CRID Project, 2015
  4. Ground Shaking hazard susceptible areas based on data provided by PhIVolCS, 2016
  5. Topography background generated from the Shuttle Radar Topography Mission (SRTM) GDEM version 3 1-arc-second downloaded from EarthExplorer Website
  6. This map is not authoritative, subject to ground verification, and for indicative use only



C:\Users\w\OneDrive\Documents\GIS\Projects\CLUP\Baclayon\GIS\Baclayon\CLUP\_2010-2029.aprx | Hazards - Ground Shaking A4 Landscape Full