

PROVINCIAL PLANNING AND DEVELOPMENT OFFICE

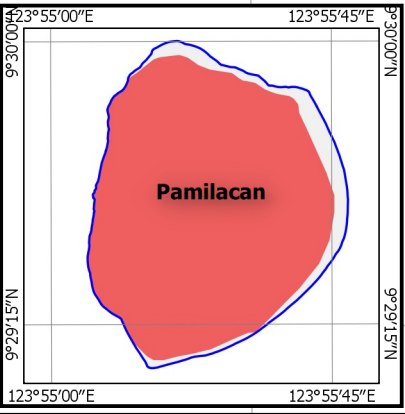
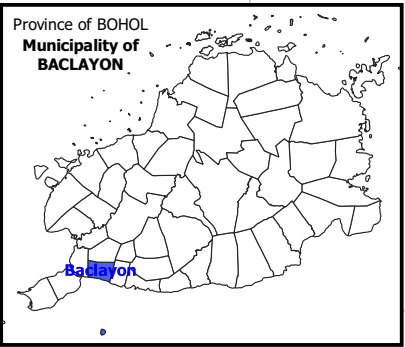
Hazard Map LIQUEFACTION
Municipality of BACLAYON

LEGEND

- Coastline
- Municipal Boundary
- Barangay Boundary
- National Road
- Provincial Road
- Municipal Road
- Barangay Road

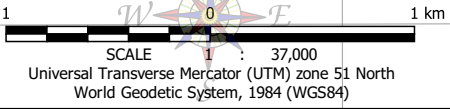
Liquefaction

- High Susceptibility



NOTES:

1. Boundaries based on CAD Parcellary Map provided by the Municipal Assessor's Office
2. Coastline digitized from Google Earth Images
3. Roads based on the Municipal Roads Database acquired through the CRID Project, 2015
4. Liquefaction hazard susceptible areas based on data provided by PHIVOLCS, 2016
5. Topography background generated from the Shuttle Radar Topography Mission (SRTM) GDEM version 3 1-arc-second downloaded from EarthExplorer Website
6. This map is not authoritative, subject to ground verification, and for indicative use only



C:\Users\w\OneDrive\Documents\GIS\Projects\CLUP\Baclayon\CLUP_Baclayon\GIS\Baclayon\CLUP_2010-2029.aprx | Hazards - Liquefaction A1 Landscape Full