

PROVINCIAL PLANNING AND DEVELOPMENT OFFICE

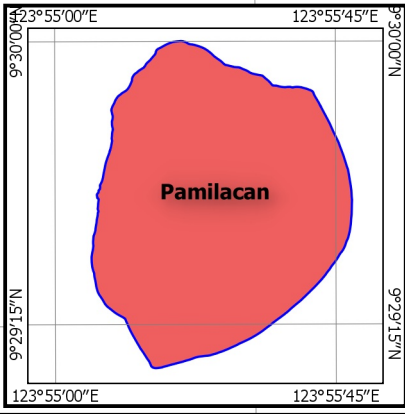
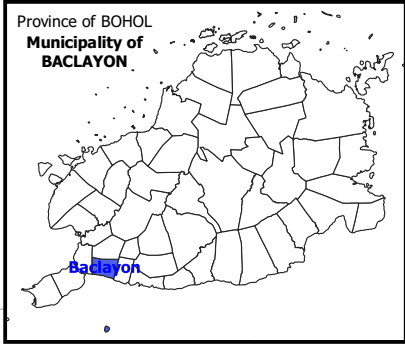
**Hazard Map
STORM SURGE**
Municipality of BACLAYON

LEGEND

- Coastline
- Municipal Boundary
- Barangay Boundary
- National Road
- Provincial Road
- Municipal Road
- Barangay Road

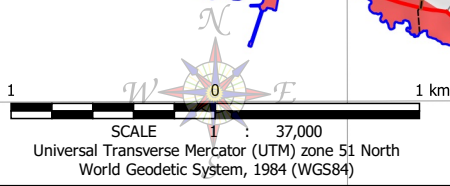
Storm Surge

- Over 1 meter surge



NOTES:

1. Boundaries based on CAD Parcellary Map provided by the Municipal Assessor's Office
2. Coastline digitized from Google Earth Images
3. Roads based on the Municipal Roads Database acquired through the CRID Project, 2015
4. Storm Surge hazard susceptible areas based on data provided by NAMRIA, 2015
5. Topography background generated from the Shuttle Radar Topography Mission (SRTM) GDEM version 3 1-arc-second downloaded from EarthExplorer Website
6. This map is not authoritative, subject to ground verification, and for indicative use only



123°53'E 123°54'E 123°55'E 123°56'E 123°57'E 123°58'E

9°37'N 9°38'N 9°39'N

City of TAGBILARAN

Municipality of CORELLA

Municipality of ALBURQUERQUE

Libertad

Dasitam

Tanday

San Juan Buenaventura

San Isidro

Payahan

Landican

San Roque

Cambanac

Sta. Cruz

Guiwanon

Taguihon

San Vicente

Poblacion

Montaña

Laya