













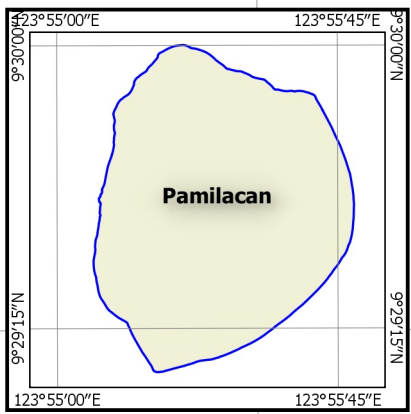
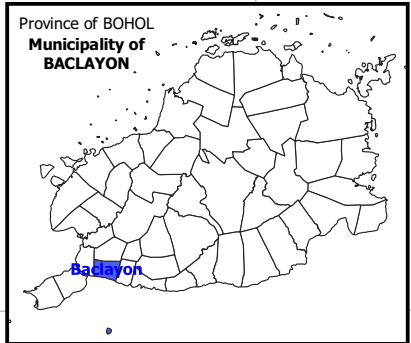
SLOPE MAP
 Municipality of BACLAYON

LEGEND

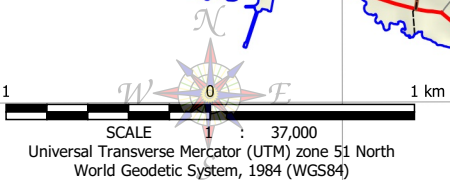
-  Coastline
-  Municipal Boundary
-  Barangay Boundary
-  National Road
-  Provincial Road
-  Municipal Road
-  Barangay Road

Slope Classification

-  Up to 3% - Level to nearly level
-  3% to 8% - Gently sloping to undulating
-  8% to 18% - Undulating to rolling
-  18% to 30% - Rolling to moderately steep
-  30% to 50% - Steep



NOTES:
 1. Boundaries based on CAD Parcellary Map provided by the Municipal Assessor's Office
 2. Coastline digitized from Google Earth Images
 3. Roads based on the Municipal Roads Database acquired through the CRID Project, 2015
 4. Slope Classification digitized by PPDO GIS Unit from BSWM Slope Map sheets scaled at 1:50,000
 5. Topography background generated from the Shuttle Radar Topography Mission (SRTM) GDEM version 3 1-arc-second downloaded from EarthExplorer Website
 6. This map is not authoritative, subject to ground verification, and for indicative use only



C:\Users\w\OneDrive\Documents\GIS\Projects\CLUP\Baclayon\GIS\BaclayonCLUP_2020-2029.aprx | Themes\Map A4 Landscape Full