














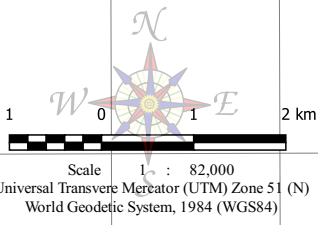


**STATISTICAL MAP
ANNUAL GROWTH RATE
Census Year:2000-2007
Municipality of BATUAN**


 Republic of the Philippines
 PROVINCE OF BOHOL
 City of Tagbilaran

**PROVINCIAL PLANNING AND
DEVEKOPMENT OFFICE**

LEGEND

-  Municipal Boundary
 -  Barangay Boundary
 -  National Road
 -  Provincial Road
 -  Municipal Road
 -  Barangay Road
 -  Private Road
- Annual Growth Rate 2000-2007**
-  Decreased by more than 5%
 -  Decreased by 3% to 5%
 -  Decreased by up to 3%
 -  Increased by up to 3%
 -  Increased by 3% to 5%
 -  Increased by more than 5%



NOTES:

1. Boundaries provided by the Municipal Assessor's Office Of LGU Batuan
2. Roads based on the Municipal Roads Database acquired through the CRID Project, 2015
3. Population data provided by Philippine Statistic Authority
4. This map is not authoritative, subject to ground verification, and for indicative use only