














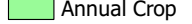
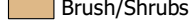
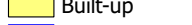

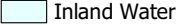
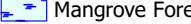
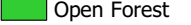


C:\Users\wly06\Documents\GIS\Projects\CLUP\Candijay\QGIS\Candijay Maps.qgz | Thematic - Land Cover A4 Landscape


 Republic of the Philippines
 PROVINCE OF BOHOL
 City of Tagbilaran


PROVINCIAL PLANNING AND DEVELOPMENT OFFICE

LAND COVER
Municipality of CANDIJAY

LEGEND

- | | | | |
|---|--|---|--|
| <ul style="list-style-type: none">  Municipal Hall  Barangay Hall  Coastline  Municipal Boundary  Barangay Boundary | <ul style="list-style-type: none">  Rivers and Creeks  National Road  Provincial Road  Municipal Road  Barangay Road | <p>Land Cover</p> <ul style="list-style-type: none">  Annual Crop  Brush/Shrubs  Built-up  Fishpond  Grassland | <ul style="list-style-type: none">  Inland Water  Mangrove Forest  Open Forest  Perennial Crop  |
|---|--|---|--|

NOTES:

1. Boundaries modified by PPDO-Bohol IT-GIS Unit from files provided by the Municipal Engineer's Office of Candijay
2. Coastline and Rivers & Creeks digitized by PPDO-Bohol IT-GIS Unit from Google Earth Satellite and Bing Aerial images
3. Roads verified using GPS by LGU-Candijay acquired through the CRID Project
4. Location of Municipal and Barangay Halls verified using GPS by LGU-Candijay
5. Land Cover based on data provided by the National Mapping and Resource Information Authority (NAMRIA), 2015
6. This map is not authoritative, subject to ground verification and for indicative use only