




















C:\Users\wly061\Documents\GIS\Projects\CLUP\Candijay\QGIS\Candijay Maps.gxz | Thematic - Soil Map A4 Landscape  
 124°24'E 124°26'E 124°28'E 124°30'E 124°32'E 124°34'E  
 9°47'N 9°49'N 9°51'N


 Republic of the Philippines  
 PROVINCE OF BOHOL  
 City of Tagbilaran  
  
**PROVINCIAL PLANNING AND DEVELOPMENT OFFICE**  
  
**SOIL MAP**  
 Municipality of CANDIJAY

**LEGEND**

 Municipal Hall	 National Road	 Candijay Clay
 Barangay Hall	 Provincial Road	 Faroan Clay
 Coastline	 Municipal Road	 Hydrosol
 Municipal Boundary	 Barangay Road	 Mountain Soils Undifferentiated
 Barangay Boundary	<b>Soil Classification</b>	 Ubay Clay
 Rivers and Creeks	 Bolinao Clay	 Unclassified

**NOTES:**

- Boundaries modified by PPDO-Bohol IT-GIS Unit from files provided by the Municipal Engineer's Office of Candijay
- Coastline and Rivers & Creeks digitized by PPDO-Bohol IT-GIS Unit from Google Earth Satellite and Bing Aerial images
- Roads verified using GPS by LGU-Candijay acquired through the CRID Project
- Location of Municipal and Barangay Halls verified using GPS by LGU-Candijay
- Soil Classification digitized by PPDO-Bohol GIS Unit from the Bureau of Soil and Water Management (BSWM) Soil Map sheets scaled at 1:50,000
- This map is not authoritative, subject to ground verification and for indicative use only