Republic of the Philippines
PROVINCE OF BOHOL
City of Tagbilaran

PROVINCIAL PLANNING AND DEVELOPMENT OFFICE

LOCATION MAP
Municipality of CARMEN

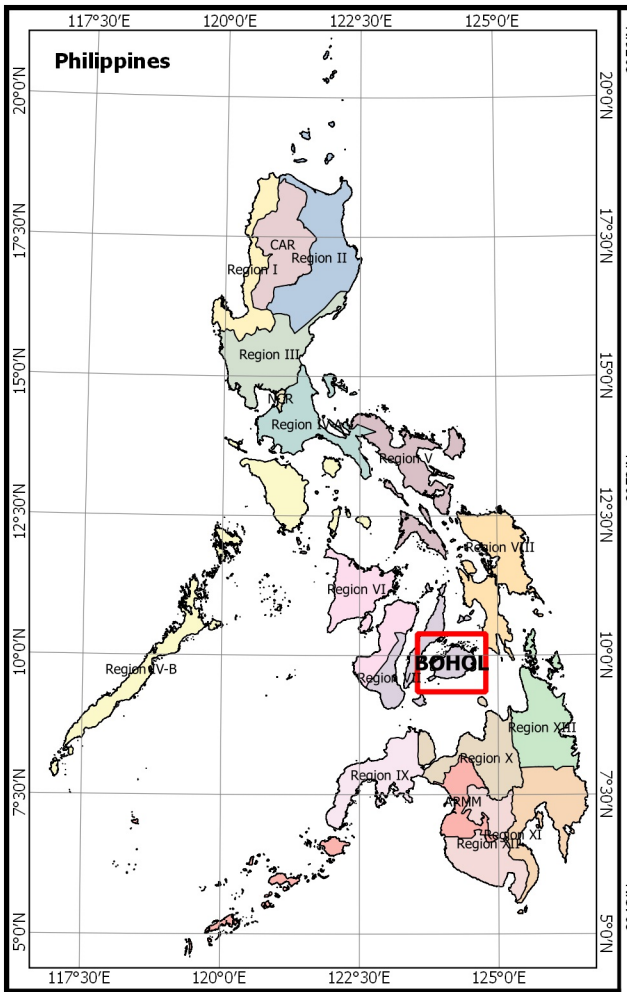

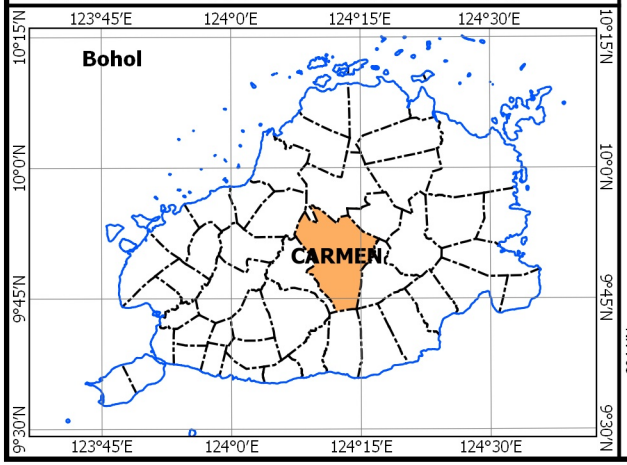

LEGEND

- Municipal Boundary
- Barangay Boundary
- Contested Mun Bdry
- Contested Brgy Bdry
- National Road
- Provincial Road
- Municipal Road
- Barangay Road

NOTES:
1. Boundaries based on the Political Boundary Survey by the Department of Natural Resources - Region 7 (DENR-7), Land Management Services, 2013
2. Roads from the Municipal Roads Database acquired through the CRID Project and verified by LGU Carmen using GPS
3. This map is for indicative purposed only, subject for validation

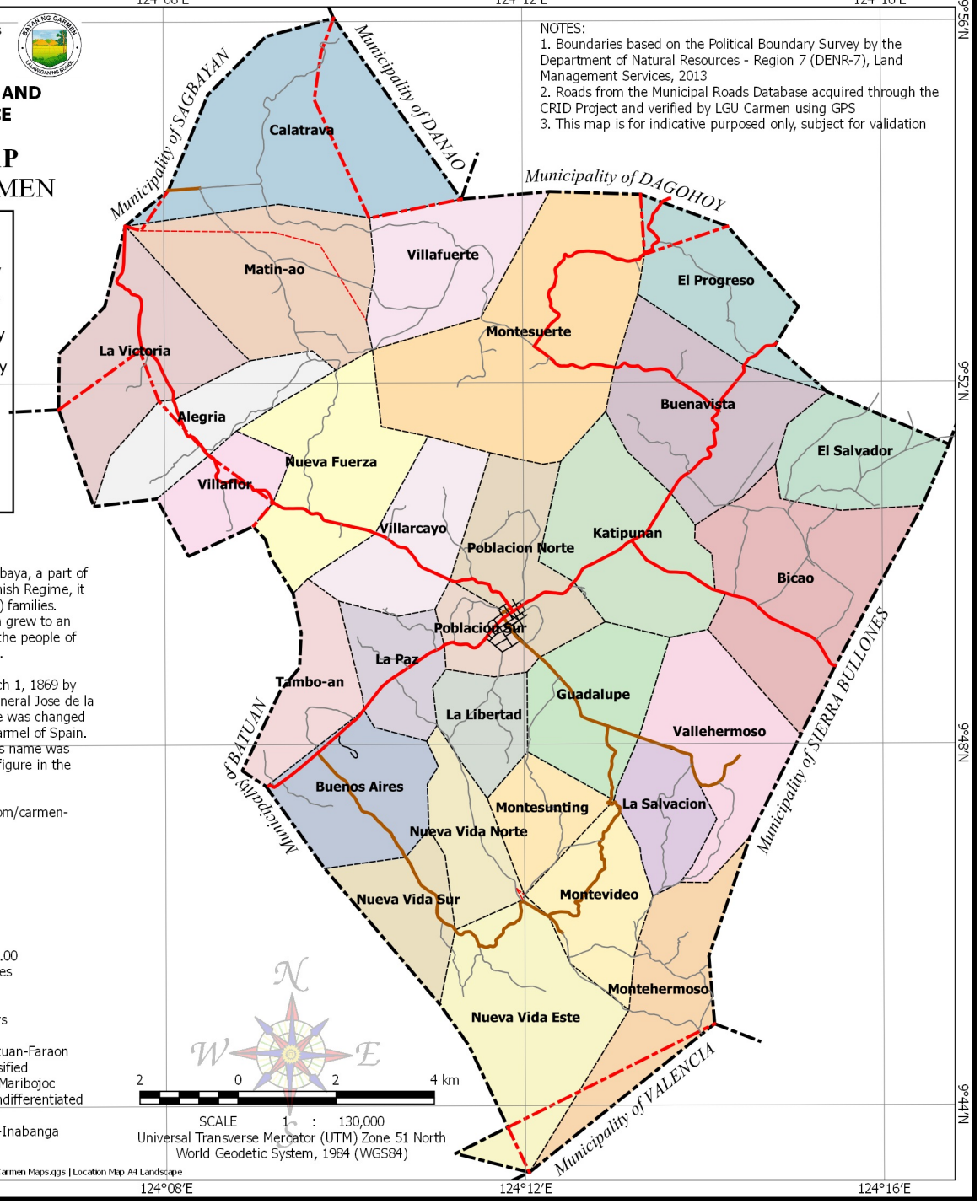

HISTORY

Carmen was formerly a village called Ymbaya, a part of the municipality of Bilar. During the Spanish Regime, it was inhabited by not more than fifty (50) families. Through the years, the town's population grew to an unprecedented number and so in 1968, the people of the town petitioned for its independence.

The town was finally established on March 1, 1869 by virtue of an order issued by Governor General Jose de la Gandara. From Ymbaya, the town's name was changed to Carmen in honor of the Lady of Mt. Carmel of Spain. Local myth though relates that the town's name was after a woman who was then a popular figure in the community.

(Source: http://www.bohol-philippines.com/carmen-history.html)

FACTS & FIGURES

Location: Central Part of Bohol
Congressional District: 3rd District
Number of Barangays: 29 Barangays
Income Classification: 2nd Class
Average Annual Income: Php 73,391,676.00
Total Municipal Land Area: 24,804 hectares
Timberland: 7,178 hectares
Alienable & Disposable: 17,626 hectares
Elevation Range: 70 meters to 550 meters
Population: 46,306 (NSA 2015 Census)
Soil Cover: Bantog Clay, Batuan Clay, Batuan-Faraon Complex, Faroan Clay, Ubay Clay, Unclassified
Geologic Formation: Carmen Formation, Maribojoc Limestone, Sierra Bullones Limestone, Undifferentiated andesite and basalt lava flows
River Basins: Loboc River Basin & Wahig-Inabanga
Major Industry: Farming

SCALE 1 : 130,000
Universal Transverse Mercator (UTM) Zone 51 North
World Geodetic System, 1984 (WGS84)

C:\Users\wly06\Documents\GIS\Projects\CLUP\Carmen\QGIS\Carmen Maps.qgs | Location Map A4 Landscape