

124°06'E

124°09'E

124°12'E

9°54'N

9°51'N

9°48'N

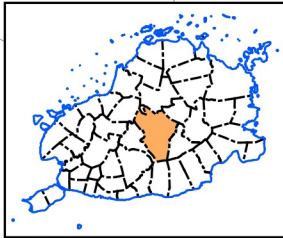
9°45'N

9°57'N

9°54'N

9°51'N

9°48'N



Republic of the Philippines  
PROVINCE OF BOHOL  
City of Tagbilaran

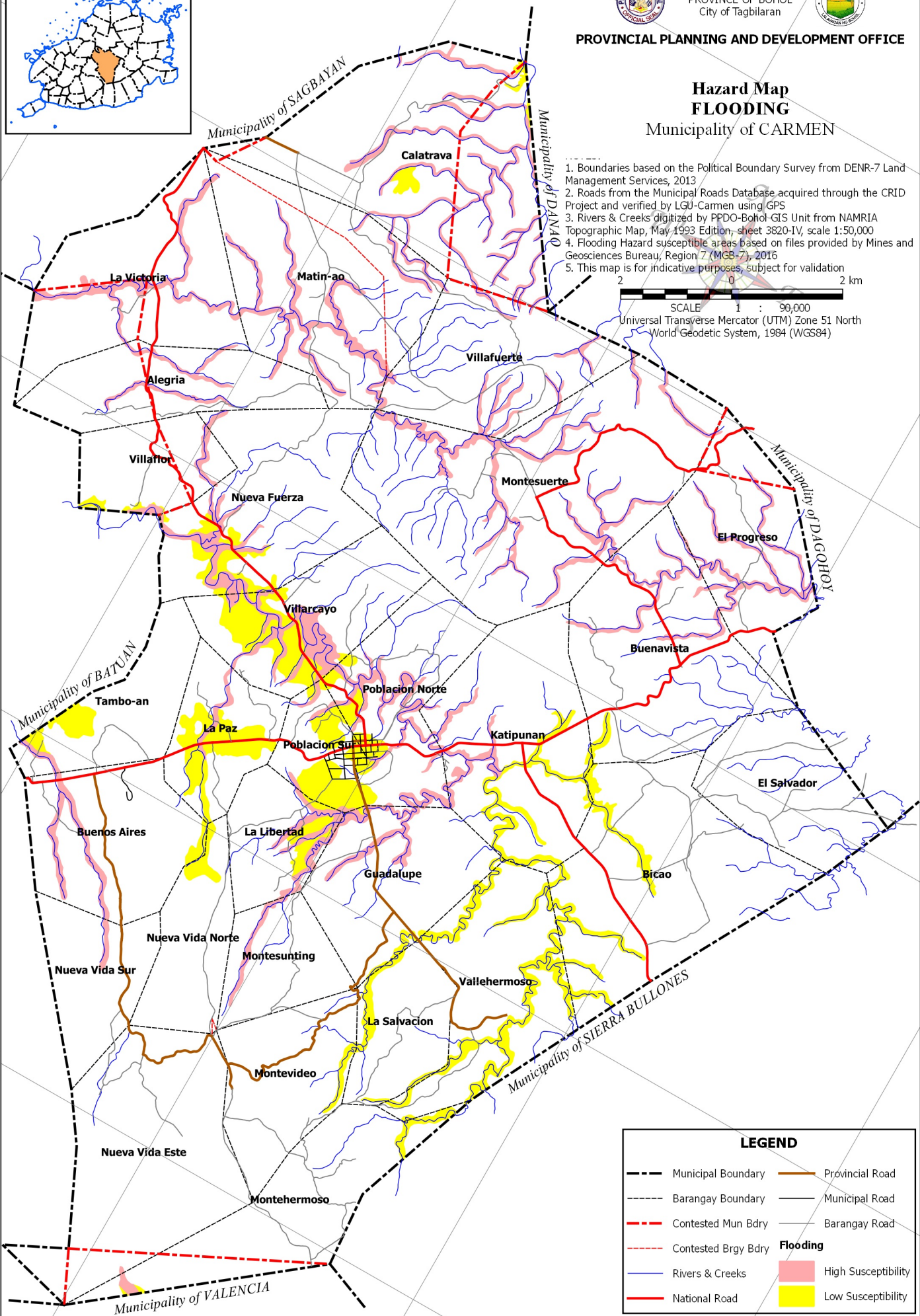
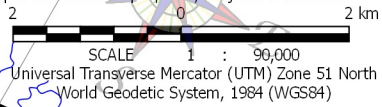


PROVINCIAL PLANNING AND DEVELOPMENT OFFICE

# Hazard Map FLOODING

## Municipality of CARMEN

1. Boundaries based on the Political Boundary Survey from DENR-7 Land Management Services, 2013
2. Roads from the Municipal Roads Database acquired through the CRID Project and verified by LGU-Carmen using GPS
3. Rivers & Creeks digitized by PPDO-Bohol-GIS Unit from NAMRIA Topographic Map, May, 1993 Edition, sheet 3820-IV, scale 1:50,000
4. Flooding Hazard susceptible areas based on files provided by Mines and Geosciences Bureau, Region 7 (MGB-7), 2016
5. This map is for indicative purposes, subject for validation



LEGEND	
	Municipal Boundary
	Barangay Boundary
	Contested Mun Bdry
	Contested Brgy Bdry
	Rivers & Creeks
	National Road
	Provincial Road
	Municipal Road
	Barangay Road
<b>Flooding</b>	
	High Susceptibility
	Low Susceptibility

124°12'E

124°15'E

124°18'E