

124°06'E

124°09'E

124°12'E

9°54'N

9°51'N

9°48'N

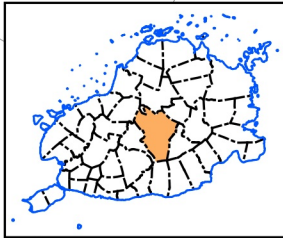
9°45'N

N:57°6

N:45°6

N:15°6

N:84°6



Republic of the Philippines
 PROVINCE OF BOHOL
 City of Tagbilaran

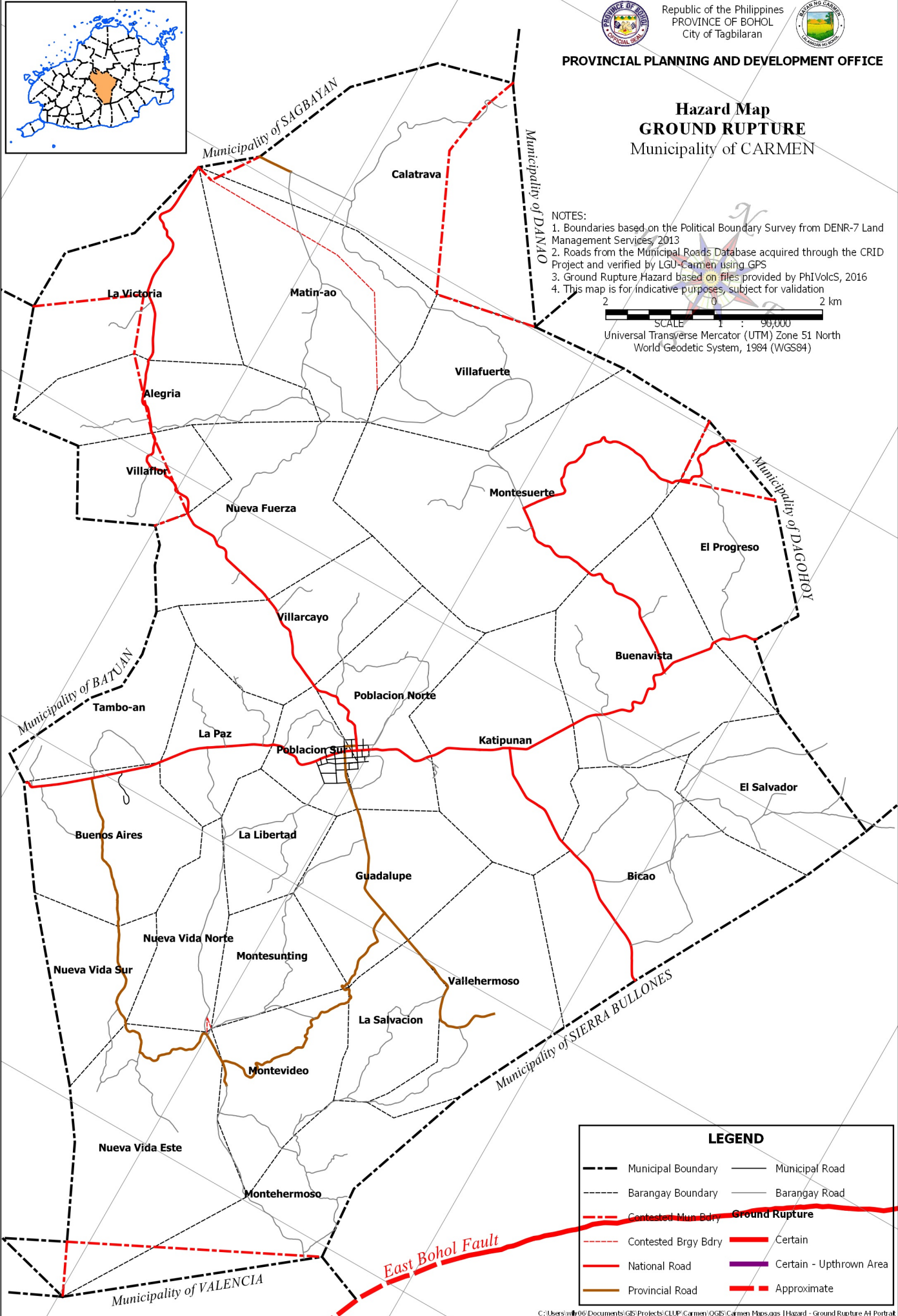
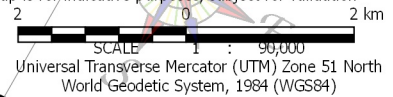


PROVINCIAL PLANNING AND DEVELOPMENT OFFICE

Hazard Map GROUND RUPTURE Municipality of CARMEN

NOTES:

1. Boundaries based on the Political Boundary Survey from DENR-7 Land Management Services, 2013
2. Roads from the Municipal Roads Database acquired through the CRID Project and verified by LGU-Carmen using GPS
3. Ground Rupture Hazard based on files provided by PhilVolcS, 2016
4. This map is for indicative purposes, subject for validation



LEGEND	
	Municipal Boundary
	Barangay Boundary
	Contested Mun Bdry
	Contested Brgy Bdry
	National Road
	Provincial Road
	Municipal Road
	Barangay Road
	Ground Rupture
	Certain
	Certain - Uplthrown Area
	Approximate

124°12'E

124°15'E

124°18'E