













**PROVINCIAL PLANNING AND DEVELOPMENT OFFICE**

**POPULATION DISTRIBUTION**  
**Census Year: 2000**  
 Municipality of CATIGBIAN

**LEGEND**

-  Municipal Boundary
-  Barangay Boundary
-  Rivers and Creeks
-  National Road
-  Provincial Road
-  Municipal Road
-  Barangay Road
-  Farm-to-Market Road

**Population 2000**

-  200 to 500
-  500 to 1,000
-  1,000 to 1,500
-  1,500 to 2,000

NOTES:  
 1. Boundaries based on Cadastral Index Maps provided by Catigbian Assessor's Office  
 2. Roads from Municipal Roads Database acquired through the CRID project  
 3. Rivers and Creeks digitized by PPDO-Bohol GIS unit from NAMRIA Topographic Map sheets 3720-I and 3820-IV scaled at 1:50,000, 1993 edition  
 4. Population data from Philippine Statistics Authority (PSA)  
 5. This map is not authoritative, subject to ground verification and for indicative use only

