







PROVINCIAL PLANNING AND DEVELOPMENT OFFICE

SLOPE MAP
Municipality of CATIGBIAN

LEGEND

-  Municipal Boundary
-  Barangay Boundary
-  Rivers and Creeks
-  National Road
-  Provincial Road
-  Municipal Road
-  Barangay Road
-  Farm-to-Market Road


Slope Classification

-  Up to 3%
-  3% to 8%
-  8% to 18%
-  18% to 30%
-  30% to 50%
-  Over 50%

Slope	Description
00 to 03%	Level to nearly level
03 to 08%	Gently sloping to undulating
08 to 18%	Undulating to rolling
18 to 30%	Rolling to moderately steep
30 to 50%	Steep
over 50%	Very steep

NOTES:

- Boundaries based on Cadastral Index Maps provided by Catigbian Assessor's Office
- Roads from Municipal Roads Database acquired through the CRID project
- Rivers and Creeks digitized by PPDO-Bohol GIS unit from NAMRIA Topographic Map sheets 3720-I and 3820-IV scaled at 1:50,000, 1993 edition
- Slope Classification digitized by PPDO-Bohol GIS Unit from the Bureau of Soil and Water Management (BSWM) Slope Map sheets scaled 1:50,000
- Topography background based on the Shuttle Radar Topography Mission (SRTM) version 3 1-arc-second downloaded from the United States Geological Survey (USGS) EarthExplorer Website
- This map is not authoritative, subject to ground verification and for indicative use only


 SCALE 1 : 70,000 kilometers
 Universal Transverse Mercator (UTM) zone 51 North
 World Geodetic System, 1984 (WGS84)