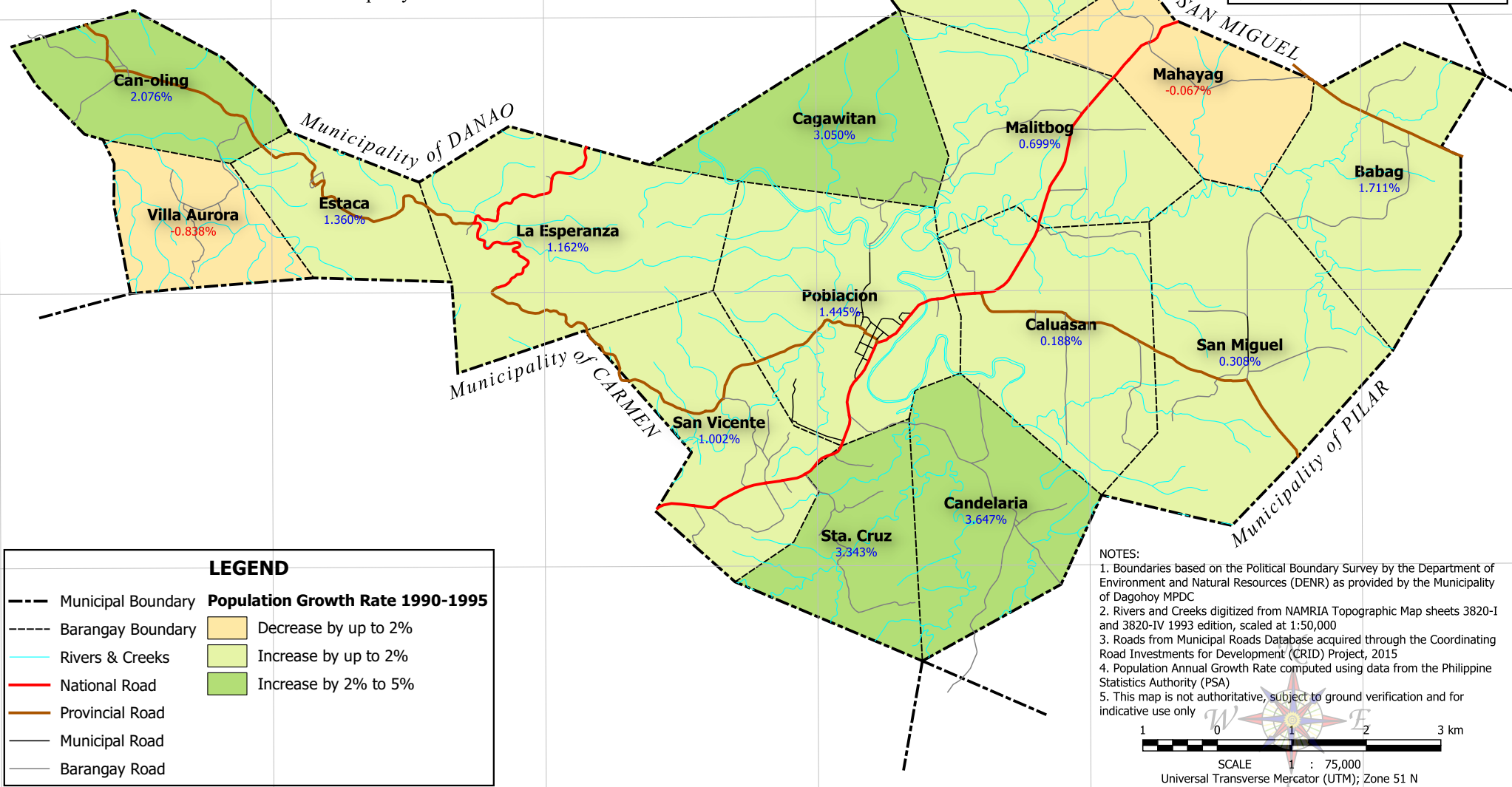
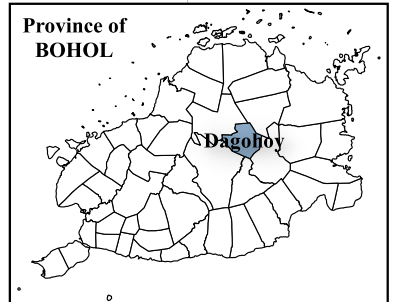


ANNUAL GROWTH RATE
Census Years: 1990-1995
 Municipality of DAGOHOY




LEGEND

| | |
|--------------------|----------------------|
| Municipal Boundary | Decrease by up to 2% |
| Barangay Boundary | Increase by up to 2% |
| Rivers & Creeks | Increase by 2% to 5% |
| National Road | |
| Provincial Road | |
| Municipal Road | |
| Barangay Road | |

NOTES:

- Boundaries based on the Political Boundary Survey by the Department of Environment and Natural Resources (DENR) as provided by the Municipality of Dagohoy MPDC
- Rivers and Creeks digitized from NAMRIA Topographic Map sheets 3820-I and 3820-IV 1993 edition, scaled at 1:50,000
- Roads from Municipal Roads Database acquired through the Coordinating Road Investments for Development (CRID) Project, 2015
- Population Annual Growth Rate computed using data from the Philippine Statistics Authority (PSA)
- This map is not authoritative, subject to ground verification and for indicative use only


 SCALE : 75,000
 Universal Transverse Mercator (UTM); Zone 51 N
 World Geodetic System 1984 (WGS84)