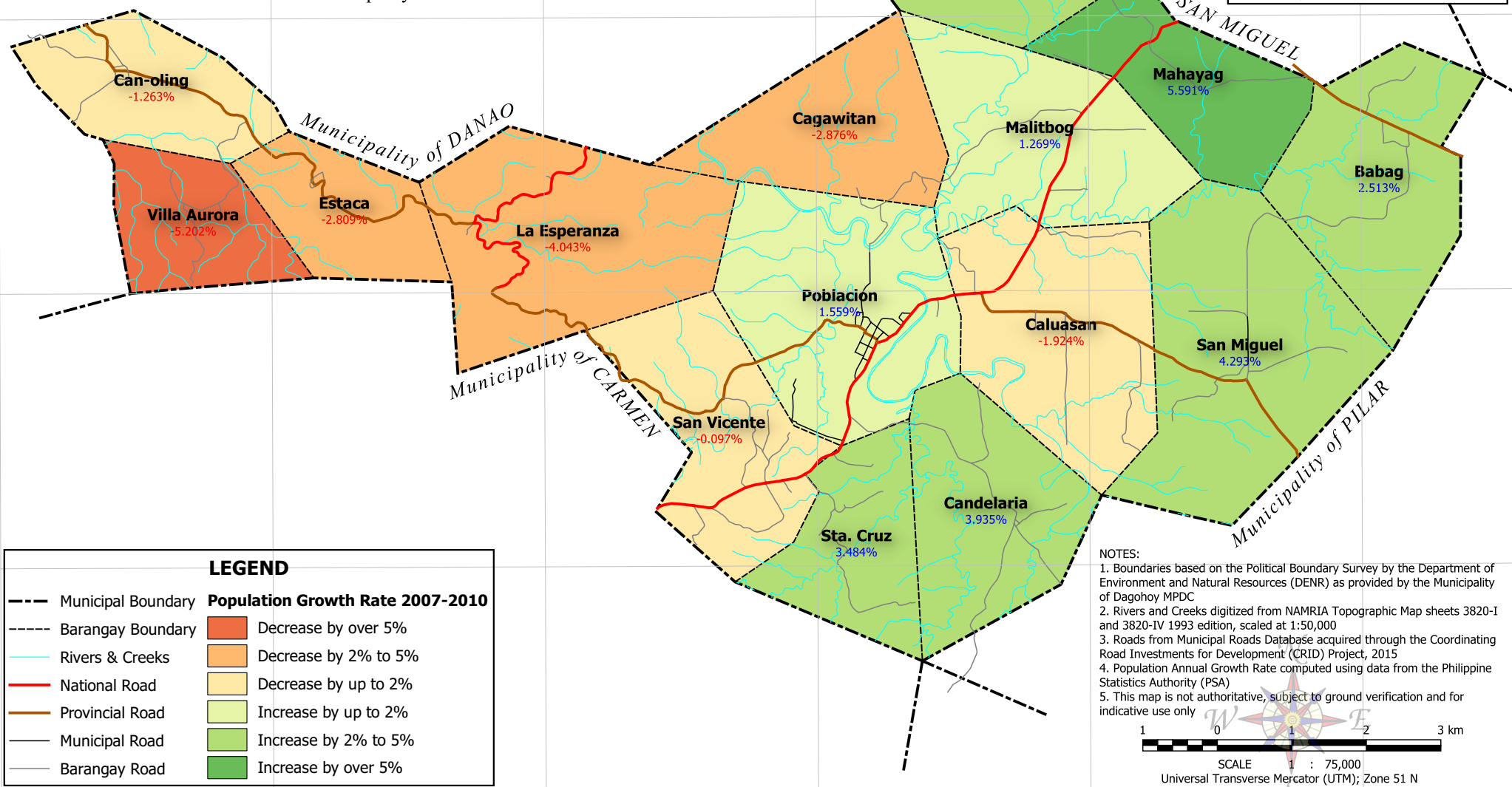
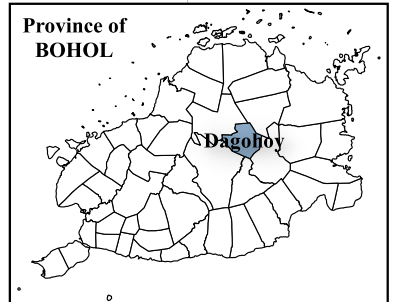


**ANNUAL GROWTH RATE**  
**Census Years: 2007-2010**  
 Municipality of DAGOHOY




**LEGEND**

	Municipal Boundary		Decrease by over 5%
	Barangay Boundary		Decrease by 2% to 5%
	Rivers & Creeks		Decrease by up to 2%
	National Road		Increase by up to 2%
	Provincial Road		Increase by 2% to 5%
	Municipal Road		Increase by over 5%
	Barangay Road		

**NOTES:**

- Boundaries based on the Political Boundary Survey by the Department of Environment and Natural Resources (DENR) as provided by the Municipality of Dagohoy MPDC
- Rivers and Creeks digitized from NAMRIA Topographic Map sheets 3820-I and 3820-IV 1993 edition, scaled at 1:50,000
- Roads from Municipal Roads Database acquired through the Coordinating Road Investments for Development (CRID) Project, 2015
- Population Annual Growth Rate computed using data from the Philippine Statistics Authority (PSA)
- This map is not authoritative, subject to ground verification and for indicative use only

  
 SCALE : 75,000  
 Universal Transverse Mercator (UTM); Zone 51 N  
 World Geodetic System 1984 (WGS84)