











**PROVINCIAL PLANNING AND  
DEVELOPMENT OFFICE**




**POPULATION  
DISTRIBUTION MAP  
Census Year: 1990**

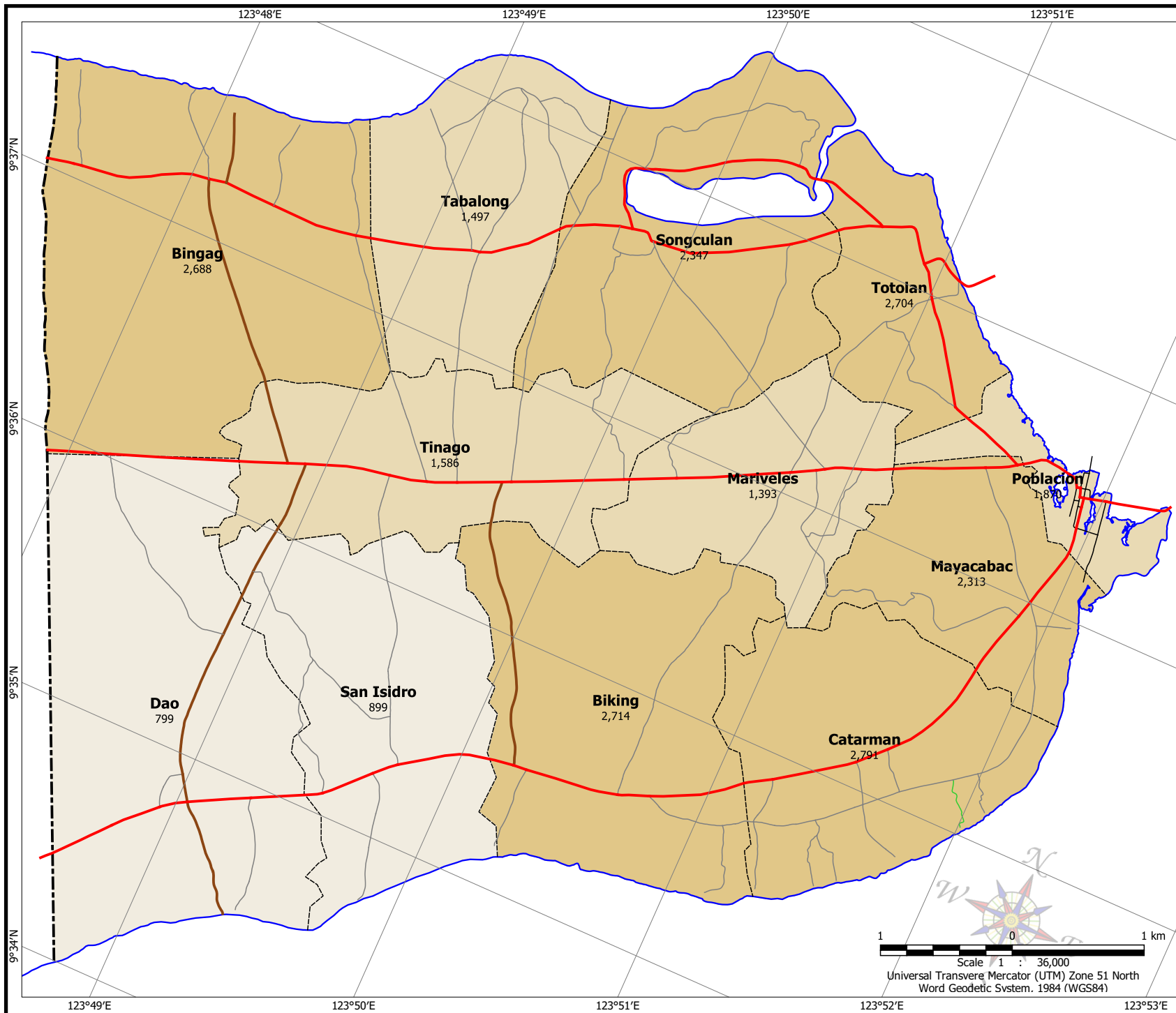
Municipality of DAUIS

**LEGEND**

-  Coastline
-  Municipal Boundary
-  Barangay Boundary
-  National Roads
-  Provincial Roads
-  Municipal Roads
-  Barangay Roads
-  Farm from Market

**Population 1990**

-  Up to 1,000
-  1,000 - 2,000
-  2,000 - 3,000



- Notes:
1. Municipal and Barangay Boundaries based on data downloaded from GADM website.
  2. Roads based on the Municipal Roads Database acquired through CRID project.
  3. Coastline digitized from Google Satellite Images
  4. Population data from Philippine Statistics Authority
  5. This map is not authoritative, not verified, and to be used for indicative purposes only