












PROVINCIAL PLANNING AND DEVELOPMENT OFFICE

**POPULATION CHANGE
Census Year: 2000-2007**

Municipality of DAUIS

LEGEND

-  Coastline
 -  Municipal Boundary
 -  Barangay Boundary
 -  National Roads
 -  Provincial Roads
 -  Municipal Roads
 -  Barangay Roads
 -  Farm from Market
- Population Change 2000-2007**
-  Increased by up to 100
 -  Increased by 100 to 500
 -  Increased by over 500

Notes:

- Municipal and Barangay Boundaries based on data downloaded from GADM website.
- Roads based on the Municipal Roads Database acquired through CRID project.
- Coastline digitized from Google Satellite Images
- Population data from Philippine Statistics Authority
- This map is not authoritative, not verified, and to be used for indicative purposes only