









**PROVINCIAL PLANNING AND DEVELOPMENT OFFICE**




**POPULATION CHANGE  
Census Year: 2007-2010**

Municipality of DAUIS

**LEGEND**

-  Coastline
-  Municipal Boundary
-  Barangay Boundary
-  National Roads
-  Provincial Roads
-  Municipal Roads
-  Barangay Roads
-  Farm from Market

**Population Change 2007-2010**

-  Decreased by 100 to 500
-  Decreased by up to 100
-  Increased by 100 to 500
-  Increased by over 500

Notes:

1. Municipal and Barangay Boundaries based on data downloaded from GADM website.
2. Roads based on the Municipal Roads Database acquired through CRID project.
3. Coastline digitized from Google Satellite Images
4. Population data from Philippine Statistics Authority
5. This map is not authoritative, not verified, and to be used for indicative purposes only