














PROVINCIAL PLANNING AND DEVELOPMENT OFFICE

**POPULATION DENSITY
Census Year: 2000**

Municipality of DAUIS

LEGEND

-  Coastline
 -  Municipal Boundary
 -  Barangay Boundary
 -  National Roads
 -  Provincial Roads
 -  Municipal Roads
 -  Barangay Roads
 -  Farm from Market
- Population Density 2000**
-  Up to 200 per sqr. km.
 -  200 to 300 per sqr. km.
 -  300 to 500 per sqr. km.
 -  500 to 1000 per sqr. km.
 -  More than 1000 per sqr. km.

Notes:

1. Municipal and Barangay Boundaries based on data downloaded from GADM website.
2. Roads based on the Municipal Roads Database acquired through CRID project.
3. Coastline digitized from Google Satellite Images
4. Population data from Philippine Statistics Authority
5. This map is not authoritative, not verified, and to be used for indicative purposes only

