

















PROVINCIAL PLANNING AND DEVELOPMENT OFFICE

LANDCOVER MAP

Municipality of DAUIS

LEGEND

-  Coastline
 -  Municipal Boundary
 -  Barangay Boundary
 -  National Roads
 -  Provincial Roads
 -  Municipal Roads
 -  Barangay Roads
 -  Farm from Market
- Landcover**
-  Annual Crop
 -  Built-up
 -  Grassland
 -  Inland Water
 -  Mangrove Forest
 -  Perennial Crop
 -  Shrubs
 -  Wooded Grassland

Notes:

1. Municipal and Barangay Boundaries based on data downloaded from GADM website.
2. Roads based on the Municipal Roads Database acquired through CRID project.
3. Coastline digitized from Google Satellite Images
4. Land Cover data provided from NAMRIA, 2010-2016
5. This map is not authoritative, not verified, and to be used for indicative purposes only.

