









PROVINCIAL PLANNING AND DEVELOPMENT OFFICE






SLOPE CLASSIFICATION MAP

Municipality of DAUIS

LEGEND

-  Coastline
-  Municipal Boundary
-  Barangay Boundary
-  National Roads
-  Provincial Roads
-  Municipal Roads
-  Barangay Roads
-  Farm from Market

Slope Classification

-  00 to 03%
-  03 to 08%
-  08 to 18%
-  18 to 30%
-  30 to 50%

Notes:

1. Municipal and Barangay Boundaries based on data downloaded from GADM website.
2. Roads based on the Municipal Roads Database acquired through CRID project.
3. Coastline digitized from Google Satellite Images
4. Slope data based on Bureau of Soils and Water Management (BSWM)
5. This map is not authoritative, not verified, and to be used for indicative purposes only.