











PROVINCIAL PLANNING AND DEVELOPMENT OFFICE

SOIL CLASSIFICATION MAP

Municipality of DAUIS

LEGEND

-  Coastline
-  Municipal Boundary
-  Barangay Boundary
-  National Roads
-  Provincial Roads
-  Municipal Roads
-  Barangay Roads
-  Farm from Market

- Soil Classification**
-  Bolinao Clay
 -  Faroan Clay

Notes:

1. Municipal and Barangay Boundaries based on data downloaded from GADM website.
2. Roads based on the Municipal Roads Database acquired through CRID project.
3. Coastline digitized from Google Satellite Images
4. Soil Classification data provided from BSWM
5. This map is not authoritative, not verified, and to be used for indicative purposes only.

