











124°07'30"E

124°09'00"E


124°10'30"E

124°12'00"E

LEGEND

-  Coastline
-  Municipal Boundary
-  Barangay Boundary
-  Contested Municipal Boundary
-  Rivers & Creeks
-  National Road
-  Provincial Road
-  Municipal Road
-  Barangay Road
-  Farm-to-Market Road

Storm Surge

-  Over 1 meter surge



Republic of the Philippines
PROVINCE OF BOHOL
City of Tagbilaran



**PROVINCIAL PLANNING AND
DEVELOPMENT OFFICE**

**Hazard Map
STORM SURGE**

Municipality of DIMIAO

Municipality of BATUAN

Canlambong

Cabanbanan

Canhayupon

Lapsaon

Cadap-agan

Malijao

Cabagakian

Oac

Guinguyuran

Limokon Ilaya

Pangihawan

Cambayaon

Limokon Ilaod

Baguhan

Ile

Catugasan

Pagsa

Bauhugan

Cambacol

Casingan

Municipality of LILIA

Guindaguitan

Datag

Alemania

Bil-isan

Tawid Bitag

Tangohay

Abihid

Bakilid

Taongon Taongon

Cabatuaan-andam

Balbalan

Poblacion

Luyo

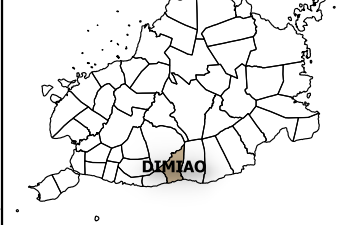
Banban

Puangyuta

NOTES:

1. Coastline and Boundaries based on data provided by LGU Dimiao GIS Team
2. Rivers & Creeks digitized by PPDO GIS Unit from the NAMRIA Topographic Map sheet 3820-III, May 1993 edition scaled at 1:50,000
3. Roads based on the Municipal Roads Database acquired through the CRID Project
4. Topography background generated from the Shuttle Radar Topography Mission (SRTM) v.3 1-Arc-Second downloaded from the Earth Explorer Website
5. Storm Surge susceptible areas based on data provided by the National Mapping and Resource Information Authority (NAMRIA), 2015
6. This map is not authoritative, subject to ground verification, and for indicative use only

Province of
BOHOL



SCALE 1 : 50,000
Universal Transverse Mercator (UTM) zone 51 North
World Geodetic System, 1984 (WGS84)

124°07'30"E

124°09'00"E

124°10'30"E

9°42'00"N

9°40'30"N

9°39'00"N

9°37'30"N

9°36'00"N

9°42'00"N

9°40'30"N

9°39'00"N

9°37'30"N

9°36'00"N