









LEGEND

-  Coastline
 -  Municipal Boundary
 -  Barangay Boundary
- Population 2000**
-  Up to 200
 -  200 to 400
 -  400 to 600
 -  600 to 800
 -  Over 800



Republic of the Philippines
PROVINCE OF BOHOL
City of Tagbilaran



**PROVINCIAL PLANNING AND
DEVELOPMENT OFFICE**

POPULATION DISTRIBUTION

Census Year: 2000

Municipality of DIMIAO


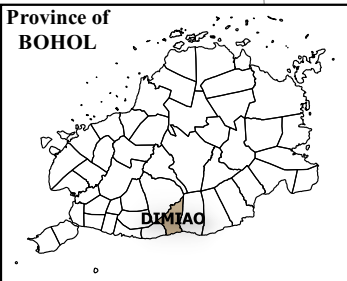
Municipality of BATUAN

Municipality of BILAR

Municipality of VALENCIA

Municipality of LILIA

- NOTES:
1. Coastline and Boundaries based on data provided by LGU Dimiao GIS Team
 2. Roads based on the Municipal Roads Database acquired through the CRID Project
 3. Population data from Philippine Statistics Authority (PSA)
 4. This map is not authoritative, subject to ground verification, and for indicative use only



SCALE 1 : 50,000
Universal Transverse Mercator (UTM) zone 51 North
World Geodetic System, 1984 (WGS84)