




124°07'30"E

124°09'00"E


124°10'30"E

124°12'00"E

LEGEND

-  Coastline
-  Municipal Boundary
-  Barangay Boundary

Population 2015

-  Up to 200
-  200 to 400
-  400 to 600
-  600 to 800
-  Over 800



Republic of the Philippines
PROVINCE OF BOHOL
City of Tagbilaran



**PROVINCIAL PLANNING AND
DEVELOPMENT OFFICE**

POPULATION DISTRIBUTION

Census Year: 2015

Municipality of DIMIAO

Municipality of BATUAN

Canlambong
477

Cabanbanan
352

Lapsaon
424

Canhayupon
661

Cadap-agan
469

Malijao
295

Cabagakian
545

Oac
732

Guinguyuran
514

**Limokon
Ilaya**
654

Pangihawan
187

Cambayaon
415

**Limokon
Ilaod**
526

Baguhan
334

Bauhugan
316

Ile
254

Catugasan
267

Pagsa
332

Cambacol
256

Casingan
199

Municipality of ILLA

Guindaguitan
437

Datag
241

Alemania
167

Bil-isan
164

Abihid
343

Bakilid
164

Balbalan
278

Poblacion
514

**Taogon
Cabatuan**
533

**Taogon
San-andam**
683

**Tawid
Bitaog**
292

Tangohay
671

Banban
520

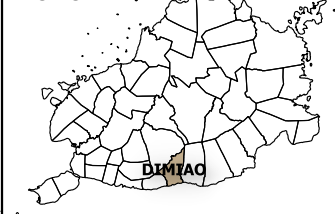
Puangyuta
312

Luyo
836

Municipality of VALENCIA

- NOTES:**
1. Coastline and Boundaries based on data provided by LGU Dimiao GIS Team
 2. Roads based on the Municipal Roads Database acquired through the CRID Project
 3. Population data from Philippine Statistics Authority (PSA)
 4. This map is not authoritative, subject to ground verification, and for indicative use only

**Province of
BOHOL**



SCALE 1 : 50,000
Universal Transverse Mercator (UTM) zone 51 North
World Geodetic System, 1984 (WGS84)

124°07'30"E

124°09'00"E

124°10'30"E

9°42'00"N

9°40'30"N

9°39'00"N

9°37'30"N

9°36'00"N

9°42'00"N

9°40'30"N

9°39'00"N

9°37'30"N

9°36'00"N