




124°07'30"E

124°09'00"E






124°10'30"E

124°12'00"E

LEGEND

-  Coastline
-  Municipal Boundary
-  Barangay Boundary

Population Density 2007

-  Up to 200 sq. km.
-  200 to 500 sq. km.
-  500 to 1,000 sq. km.
-  1,000 to 2,000 sq. km.
-  Over 2,000 sq. km.



Republic of the Philippines
PROVINCE OF BOHOL
City of Tagbilaran



**PROVINCIAL PLANNING AND
DEVELOPMENT OFFICE**

POPULATION DENSITY

Census Year: 2007

Municipality of DIMIAO

Municipality of BATUAN

Canlambong
213

Cabanbanan
140

Canhayupon
167

Lapsaon
85

Cadap-agan
120

Malijao
137

Cabagakian
147

Oac
144

Guinguyuran
210

Limokon
Ilaya
328

Pangihawan
152

Cambayaon
350

Limokon
Ilaod
296

Baguhan
144

Bauhugan
399

Ile
149

Catugasan
129

Pagsa
124

Cambacol
185

Casingan
288

Municipality of LILA

Municipality of VALENCIA

Guindaguitan
215

Datag
672

Alemania
256

Bil-isan
224

Abihid
303

Tawid
Bitaog
328

Tangohay
1,084

Puangyuta
330

Balbalan
246

Bakilid
291

Taongon
Cabatuan-andam
1,246

Taongon
1,519

Roblacion
1,307

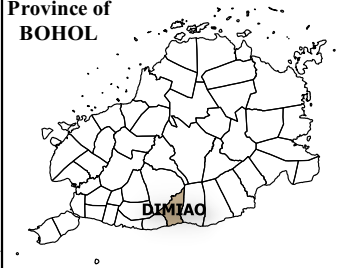
Luyo
2,241

Banban
692



SCALE 1 : 50,000
Universal Transverse Mercator (UTM) zone 51 North
World Geodetic System, 1984 (WGS84)

Province of
BOHOL



124°07'30"E

124°09'00"E

124°10'30"E

9°42'00"N

9°40'30"N

9°39'00"N

9°37'30"N

9°36'00"N

9°42'00"N

9°40'30"N

9°39'00"N

9°37'30"N

9°36'00"N