




124°07'30"E

124°09'00"E






124°10'30"E

124°12'00"E

LEGEND

-  Coastline
-  Municipal Boundary
-  Barangay Boundary

Population Density 2010

-  Up to 200 sq. km.
-  200 to 500 sq. km.
-  500 to 1,000 sq. km.
-  1,000 to 2,000 sq. km.
-  Over 2,000 sq. km.



Republic of the Philippines
PROVINCE OF BOHOL
City of Tagbilaran



**PROVINCIAL PLANNING AND
DEVELOPMENT OFFICE**

POPULATION DENSITY

Census Year: 2010

Municipality of DIMIAO

Municipality of BATUAN

Canlambong
195

Cabanbanan
170

Canhayupon
178

Lapsaon
111

Cadap-agan
151

Malijao
171

Cabagakian
168

Oac
168

Guinguyuran
237

Limokon
Ilaya
306

Pangihawan
191

Cambayaon
396

Limokon
Ilaod
333

Baguhan
162

Bauhugan
408

Ile
146

Catugasan
166

Pagsa
127

Cambacol
204

Casingan
274

Municipality of LILA

Guindaguitan
197

Datag
724

Alemania
346

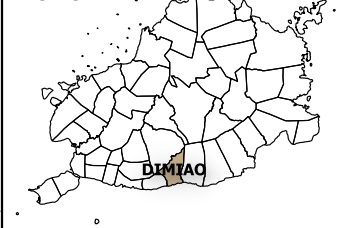
Bil-isan
234

Abihid
280

Tawid
Bitaog
328

Tangohay
966

Province of
BOHOL



Balbalan
282

Bakilid
384

Taogon
Cabatuan-andam
1,235

Taogon
Cabatuan-andam
1,690

Poblacion
1,294

Luyo
2,306

Banban
725

Puangyuta
367



SCALE 1 : 50,000
Universal Transverse Mercator (UTM) zone 51 North
World Geodetic System, 1984 (WGS84)

NOTES:

1. Coastline and Boundaries based on data provided by LGU Dimiao GIS Team
2. Roads based on the Municipal Roads Database acquired through the CRID Project
3. Population Density calculated using data from Philippine Statistics Authority (PSA) and barangay areas generated from the map
4. This map is not authoritative, subject to ground verification, and for indicative use only