



**LEGEND**

-  Coastline
-  Municipal Boundary
-  Barangay Boundary
-  Contested Municipal Boundary
-  Rivers & Creeks
-  National Road
-  Provincial Road
-  Municipal Road
-  Barangay Road
-  Farm-to-Market Road

**Land Classification**

-  Alienable and Disposable Land
-  Protected Area



Republic of the Philippines  
PROVINCE OF BOHOL  
City of Tagbilaran



**PROVINCIAL PLANNING AND  
DEVELOPMENT OFFICE**

**LAND CLASSIFICATION  
MAP**

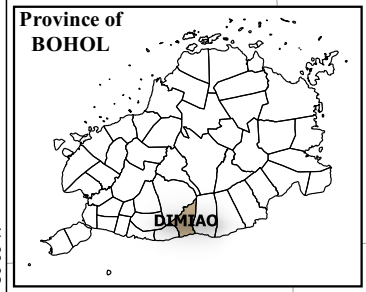
Municipality of DIMIAO

Municipality of BATUAN

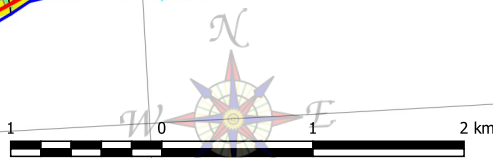
Municipality of BILAR

Municipality of VALENCIA

Municipality of TILIA



- NOTES:**
1. Coastline and Boundaries based on data provided by LGU Dimiao GIS Team
  2. Rivers & Creeks digitized by PPDO GIS Unit from the NAMRIA Topographic Map sheet 3820-III, May 1993 edition scaled at 1:50,000
  3. Roads based on the Municipal Roads Database acquired through the CRID Project
  4. Topography background generated from the Shuttle Radar Topography Mission (SRTM) v.3 1-Arc-Second downloaded from the Earth Explorer Website
  5. Land Classification based on Replotted data provided by DENR, 2016
  6. This map is not authoritative, subject to ground verification, and for indicative use only



SCALE 1 : 50,000  
Universal Transverse Mercator (UTM) zone 51 North  
World Geodetic System, 1984 (WGS84)

9°42'00"N  
9°40'30"N  
9°39'00"N  
9°37'30"N  
9°36'00"N

N.007.00r-6  
N.007.30r-6  
N.008.00r-6  
N.008.60r-6  
N.009.30r-6  
N.009.90r-6