




LEGEND

-  Coastline
-  Municipal Boundary
-  Barangay Boundary
-  Contested Municipal Boundary
-  Rivers & Creeks
-  National Road
-  Provincial Road
-  Municipal Road
-  Barangay Road
-  Farm-to-Market Road

Soil Classification

-  Calape Clay Loam
-  Faroan Clay
-  Sevilla Clay



Republic of the Philippines
PROVINCE OF BOHOL
City of Tagbilaran



**PROVINCIAL PLANNING AND
DEVELOPMENT OFFICE**

**SOIL CLASSIFICATION
MAP**

Municipality of DIMIAO

Municipality of BATUAN

Canlambong

Cabanbanan

Canhayupon

Lapsaon

Cadap-agan

Malijao

Cabagakian

Oac

Guinguyuran

Limokon Ilaya

Pangihawan

Cambayaon

Limokon Ilaod

Baguhan

Bauhugan

Ile

Catugasan

Pagsa

Cambacoi

Casingan

Municipality of TILIA

Guindaguitan

Datag

Alemania

Bil-isan

Abihid

Banban

Puangyuta

Bakilid

Taongon Taongon

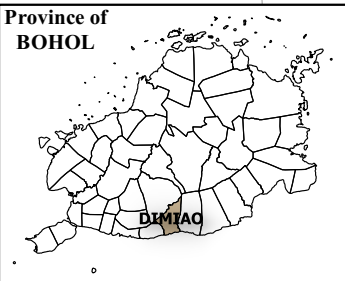
Cabatuagan-andam

Tawid Bitao

Tangohay

Roblacion

Luyo



- NOTES:
1. Coastline and Boundaries based on data provided by LGU Dimiao GIS Team
 2. Rivers & Creeks digitized by PPDO GIS Unit from the NAMRIA Topographic Map sheet 3820-III, May 1993 edition scaled at 1:50,000
 3. Roads based on the Municipal Roads Database acquired through the CRID Project
 4. Topography background generated from the Shuttle Radar Topography Mission (SRTM) v.3 1-Arc-Second downloaded from the Earth Explorer Website
 5. Soil Classification digitized by PPDO-Bohol GIS Unit from the Bureau of Soils and Water Management (BSWM) Soil Map sheets scaled at 1:50,000
 6. This map is not authoritative, subject to ground verification, and for indicative use only



SCALE 1 : 50,000
Universal Transverse Mercator (UTM) zone 51 North
World Geodetic System, 1984 (WGS84)