

124°06'40"E 124°08'10"E 124°09'40"E 124°11'10"E 124°12'40"E 124°14'10"E



Republic of the Philippines
PROVINCE OF BOHOL
City of Tagbilaran

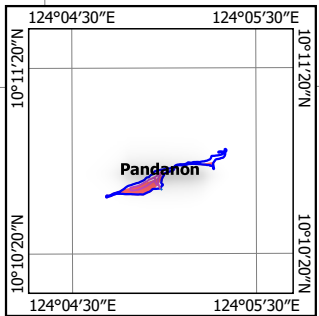
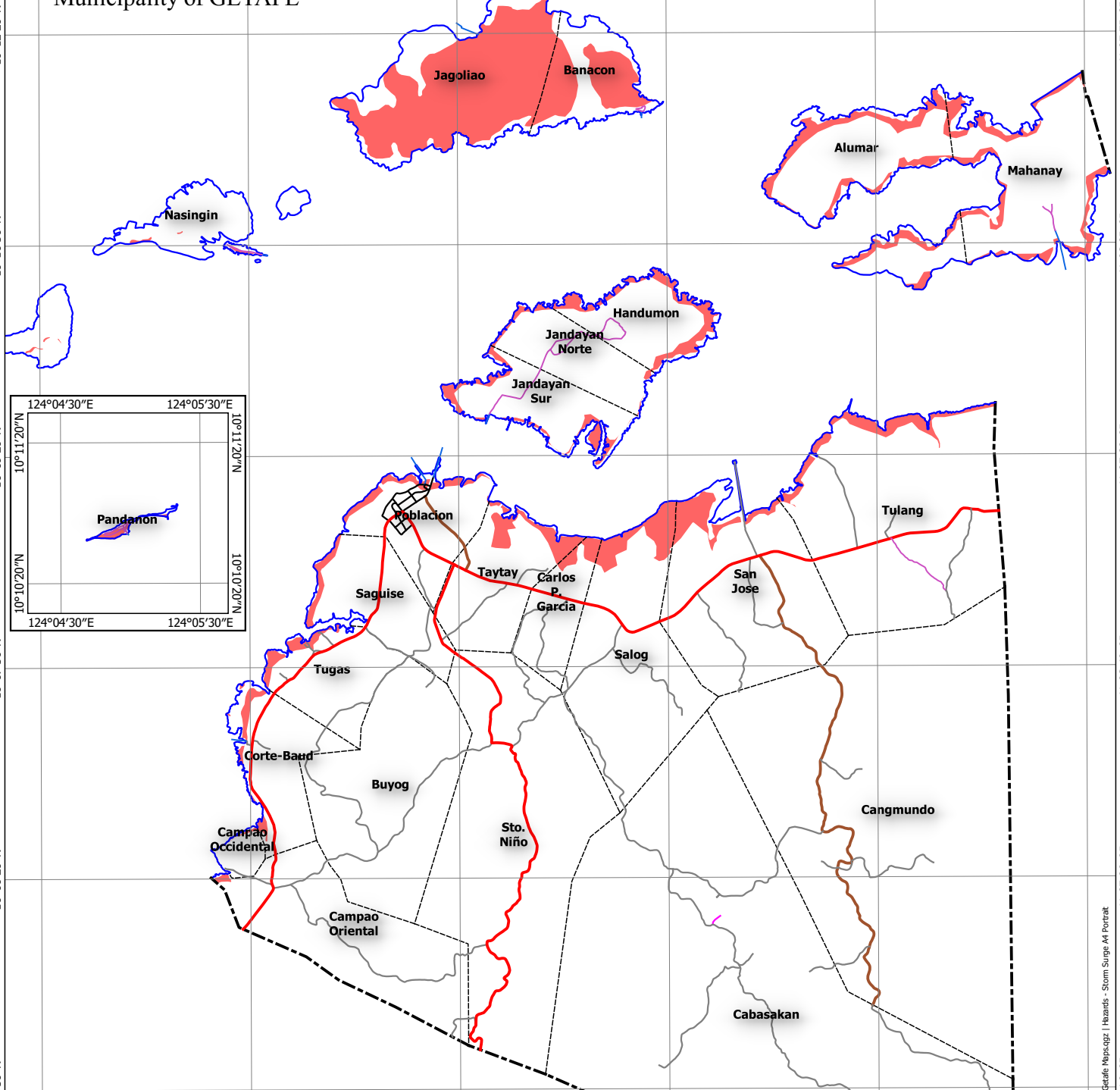


PROVINCIAL PLANNING AND DEVELOPMENT OFFICE

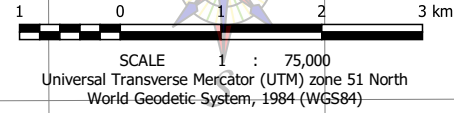
Hazard Map STORM SURGE Municipality of GETAFE

LEGEND

	Coastline		Barangay Road
	Municipal Boundary		Private Road
	Barangay Boundary		Pathway
	National Road		Ports
	Provincial Road		Storm Surge
	Municipal Road		Over 1 meter Surges



- NOTES:
1. Boundaries and Roads provided by Getafe Municipal Planning and Development Office
 2. Coastline digitized from Google Earth Images
 3. Storm Surge susceptible area based on data provided by the National Mapping and Resource Information Authority (NAMRIA), 2015
 4. This map is not authoritative, subject to verification, and for indicative use only



124°06'40"E 124°08'10"E 124°09'40"E 124°11'10"E 124°12'40"E 124°14'10"E

10°13'50"N
10°12'20"N
10°10'50"N
10°09'20"N
10°07'50"N
10°06'20"N
10°04'50"N
10°03'20"N

10°13'50"N
10°12'20"N
10°10'50"N
10°09'20"N
10°07'50"N
10°06'20"N
10°04'50"N
10°03'20"N