

124°06'40"E 124°08'10"E 124°09'40"E 124°11'10"E 124°12'40"E 124°14'10"E



Republic of the Philippines  
PROVINCE OF BOHOL  
City of Tagbilaran

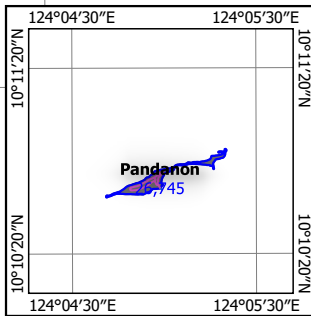
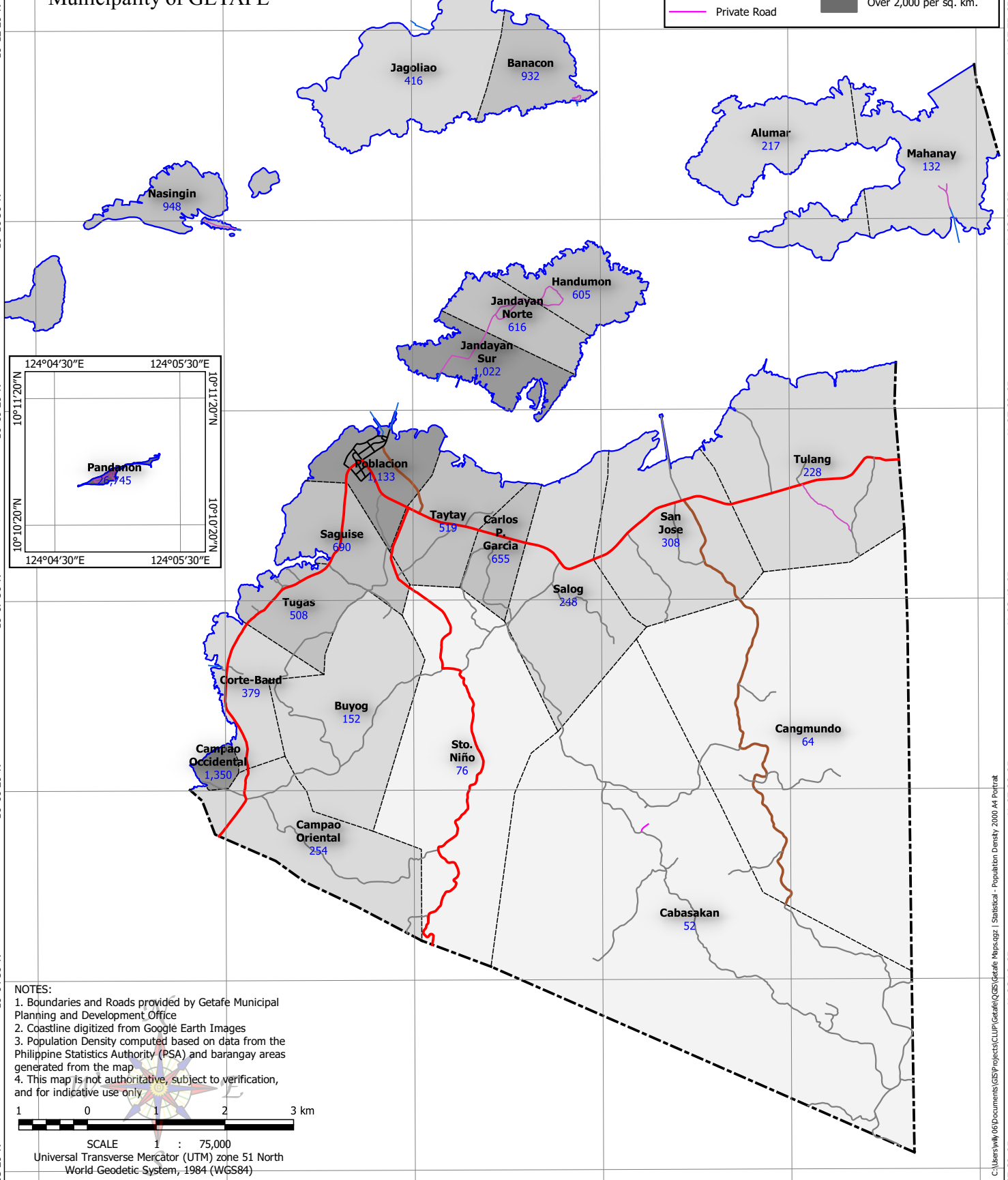


**PROVINCIAL PLANNING AND DEVELOPMENT OFFICE**

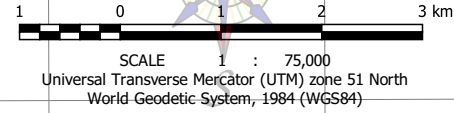
**POPULATION DENSITY**  
**Census Year: 2000**  
Municipality of GETAFE

**LEGEND**

	Coastline		Pathway
	Municipal Boundary		Ports
	Barangay Boundary	<b>Population Density 2000</b>	
	National Road		Up to 100 per sq. km.
	Provincial Road		100 to 500 per sq. km.
	Municipal Road		500 to 1,000 per sq. km.
	Barangay Road		1,000 to 2,000 per sq. km.
	Private Road		Over 2,000 per sq. km.



- NOTES:**
1. Boundaries and Roads provided by Getafe Municipal Planning and Development Office
  2. Coastline digitized from Google Earth Images
  3. Population Density computed based on data from the Philippine Statistics Authority (PSA) and barangay areas generated from the map
  4. This map is not authoritative, subject to verification, and for indicative use only



124°06'40"E 124°08'10"E 124°09'40"E 124°11'10"E 124°12'40"E 124°14'10"E

10°13'50"N  
10°12'20"N  
10°10'50"N  
10°09'20"N  
10°10'20"N  
10°10'20"N  
10°07'50"N  
10°06'20"N  
10°04'50"N  
10°03'20"N

10°13'50"N  
10°12'20"N  
10°10'50"N  
10°09'20"N  
10°10'20"N  
10°10'20"N  
10°07'50"N  
10°06'20"N  
10°04'50"N  
10°03'20"N