

124°06'40"E 124°08'10"E 124°09'40"E 124°11'10"E 124°12'40"E 124°14'10"E



Republic of the Philippines
PROVINCE OF BOHOL
City of Tagbilaran



PROVINCIAL PLANNING AND DEVELOPMENT OFFICE

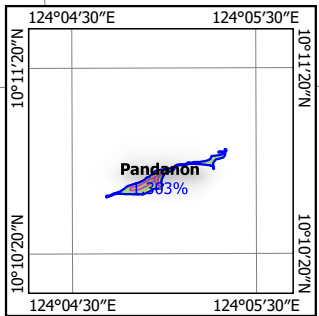
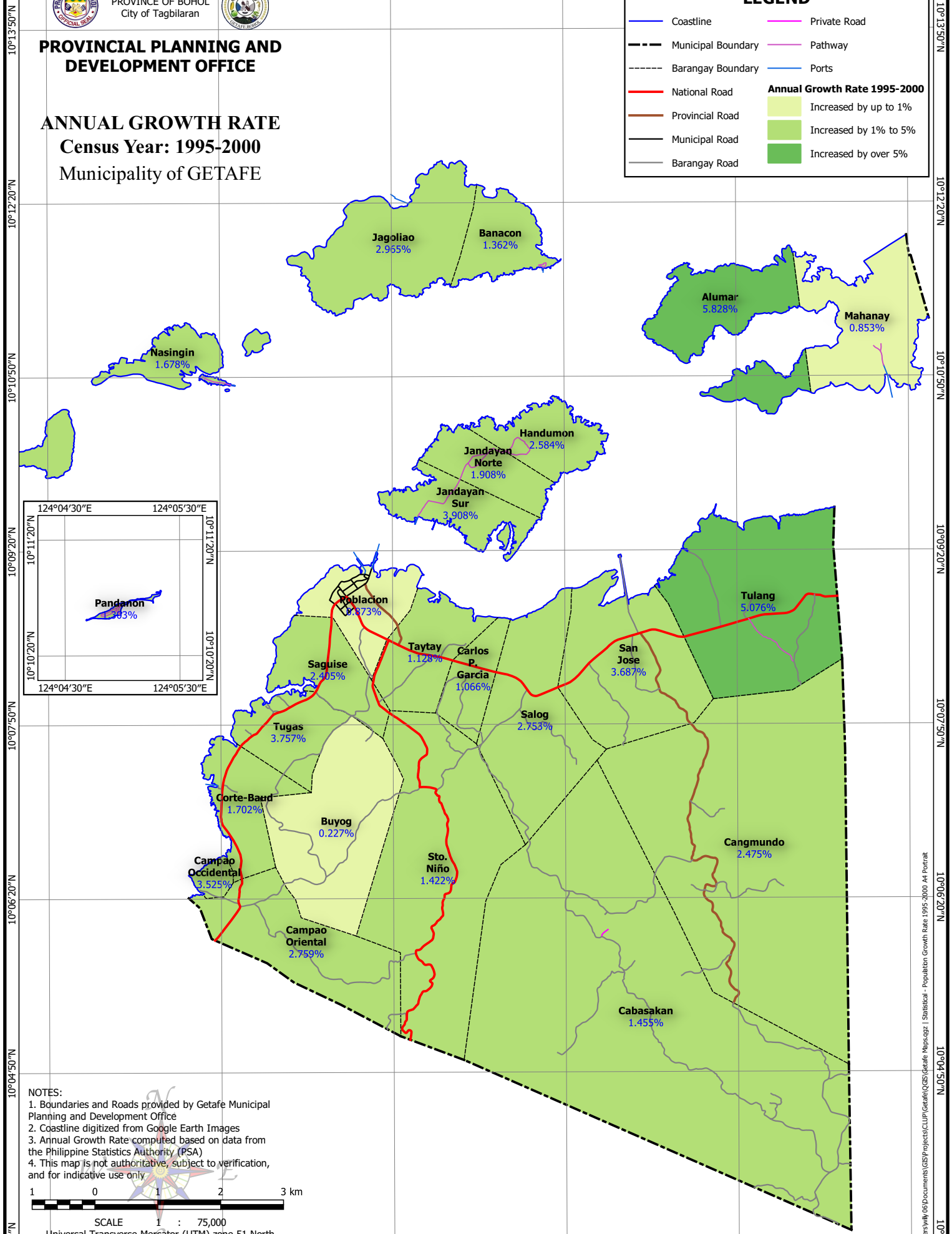
ANNUAL GROWTH RATE
Census Year: 1995-2000
Municipality of GETAFE

LEGEND

- Coastline
- Municipal Boundary
- Barangay Boundary
- National Road
- Provincial Road
- Municipal Road
- Barangay Road
- Private Road
- Pathway
- Ports

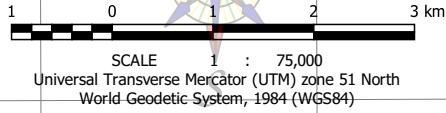
Annual Growth Rate 1995-2000

- Increased by up to 1%
- Increased by 1% to 5%
- Increased by over 5%



NOTES:

- Boundaries and Roads provided by Getafe Municipal Planning and Development Office
- Coastline digitized from Google Earth Images
- Annual Growth Rate computed based on data from the Philippine Statistics Authority (PSA)
- This map is not authoritative, subject to verification, and for indicative use only



124°06'40"E 124°08'10"E 124°09'40"E 124°11'10"E 124°12'40"E 124°14'10"E

10°13'50"N
10°12'20"N
10°10'50"N
10°09'20"N
10°07'50"N
10°06'20"N
10°04'50"N
10°03'20"N

10°13'50"N
10°12'20"N
10°10'50"N
10°09'20"N
10°07'50"N
10°06'20"N
10°04'50"N
10°03'20"N