

124°06'40"E 124°08'10"E 124°09'40"E 124°11'10"E 124°12'40"E 124°14'10"E



Republic of the Philippines
PROVINCE OF BOHOL
City of Tagbilaran

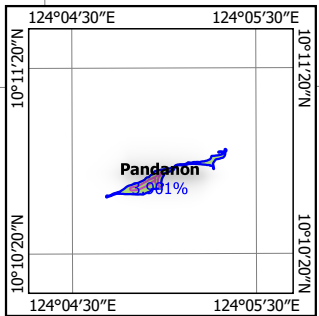
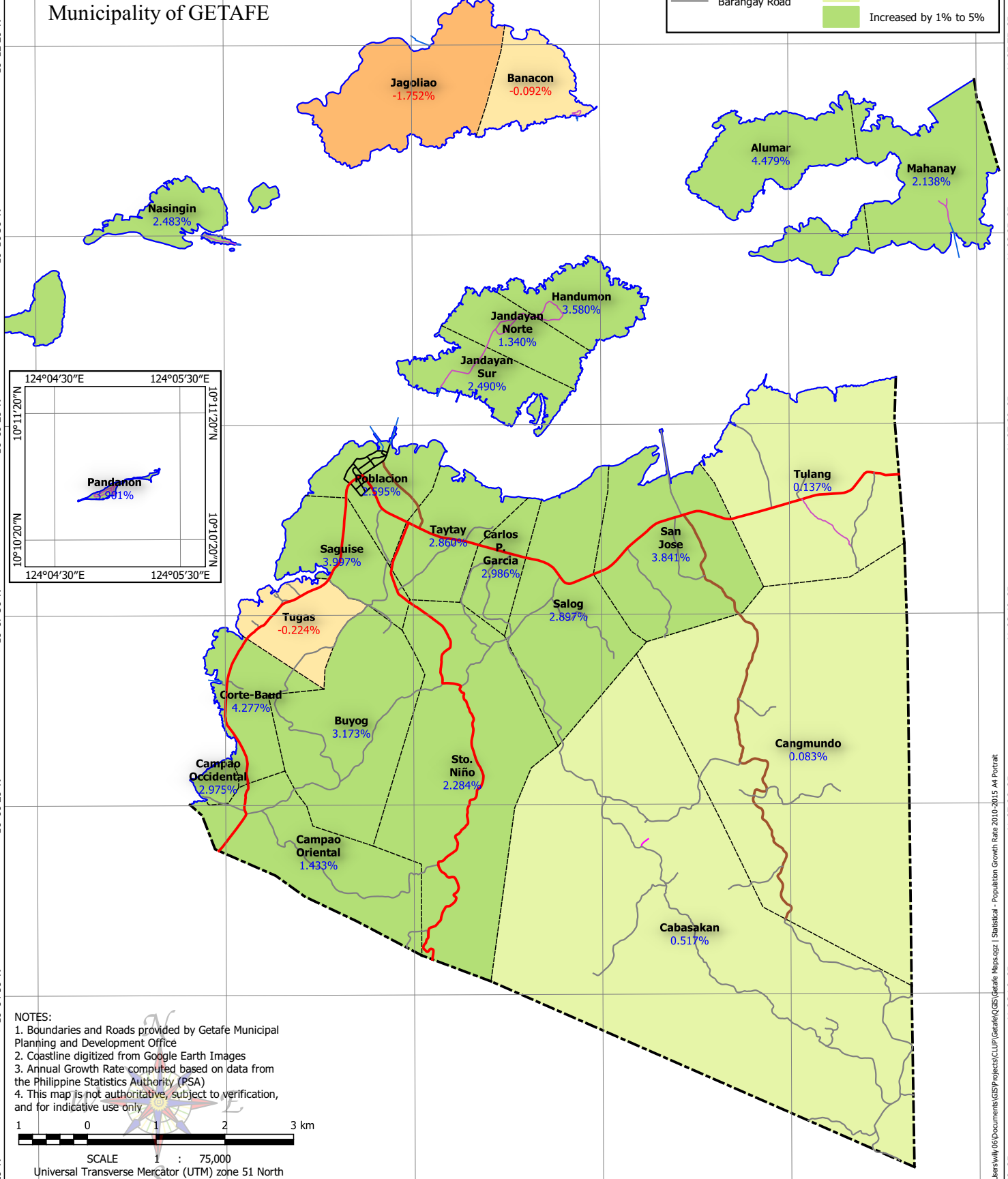


PROVINCIAL PLANNING AND DEVELOPMENT OFFICE

ANNUAL GROWTH RATE
Census Year: 2010-2015
Municipality of GETAFE

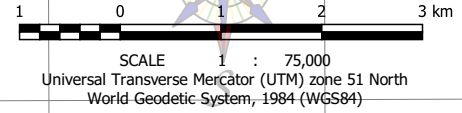
LEGEND

	Coastline		Private Road
	Municipal Boundary		Pathway
	Barangay Boundary		Ports
	National Road	Annual Growth Rate 2010-2015	
	Provincial Road		Decreased by 1% to 5%
	Municipal Road		Decreased by up to 1%
	Barangay Road		Increased by up to 1%
			Increased by 1% to 5%



NOTES:

1. Boundaries and Roads provided by Getafe Municipal Planning and Development Office
2. Coastline digitized from Google Earth Images
3. Annual Growth Rate computed based on data from the Philippine Statistics Authority (PSA)
4. This map is not authoritative, subject to verification, and for indicative use only



124°06'40"E 124°08'10"E 124°09'40"E 124°11'10"E 124°12'40"E 124°14'10"E

10°13'50"N
10°12'20"N
10°10'50"N
10°09'20"N
10°07'50"N
10°06'20"N
10°04'50"N
10°03'20"N

10°13'50"N
10°12'20"N
10°10'50"N
10°09'20"N
10°07'50"N
10°06'20"N
10°04'50"N
10°03'20"N