



Republic of the Philippines  
PROVINCE OF BOHOL  
City of Tagbilaran












**PROVINCIAL PLANNING AND  
DEVELOPMENT OFFICE**

  
**LOCATION MAP**  
**Municipality of LOBOC**

  
SCALE : 60,000  
Universal Transverse Mercator (UTM) zone 51 North  
World Geodetic System, 1984 (WGS84)

**LEGEND**

-  Municipal Hall
-  Barangay Hall
-  Municipal Boundary
-  Barangay Boundary
-  River
-  National Road
-  Provincial Road
-  Municipal Road
-  Barangay Road

**FACTS**

Area: 8,541 (source: DENR)  
Population (2015): 15,993  
Income (2017): Php 132,964,019.97  
Income Classification: 4th class  
Number of Barangays: 28  
Soil Classification: Calape Clay Loam (4.70%), Faraon Clay (10.07%), Hydrosol (3.93%), Lugo Clay (25.52%), Sevilla Clay (55.79%)  
Elevation Range: 0 to 505 meters

Loboc is an interior town 24 kilometers from Tagbilaran and is located in a valley which is dissected by winding river of the same name. One of the oldest town in the province, Loboc was founded in 1602.

During the Hispanic rule, the Jesuits constructed the first seminary in the visayas due to its abundance of potable water, and the navigable river that is easy to defend from marauding pirates from the coast.

Loboc celebrates three major fiestas in honor of St. Peter the Apostle (June 29), the Miraculous Blessed Virgin of Guadalupe (May 24), and St. Cecilia, the patron saint of music (Nov 21).

**NOTES:**

1. Boundaries based on Parcellary Maps provided by the Municipal Assessor's Office
2. Rivers & Creeks digitized by PPDO-Bohol GIS Unit from the NAMRIA Topographic Map sheet 3820-III scaled at 1:50,000 1993 edition
3. Roads derived from the Municipal Roads Database acquired through the CRID Project
4. Location of Government Centers provided by LGU Loboc for Facilities Mapping
5. This map is not authoritative, subject to ground verification, and for indicative use only

