

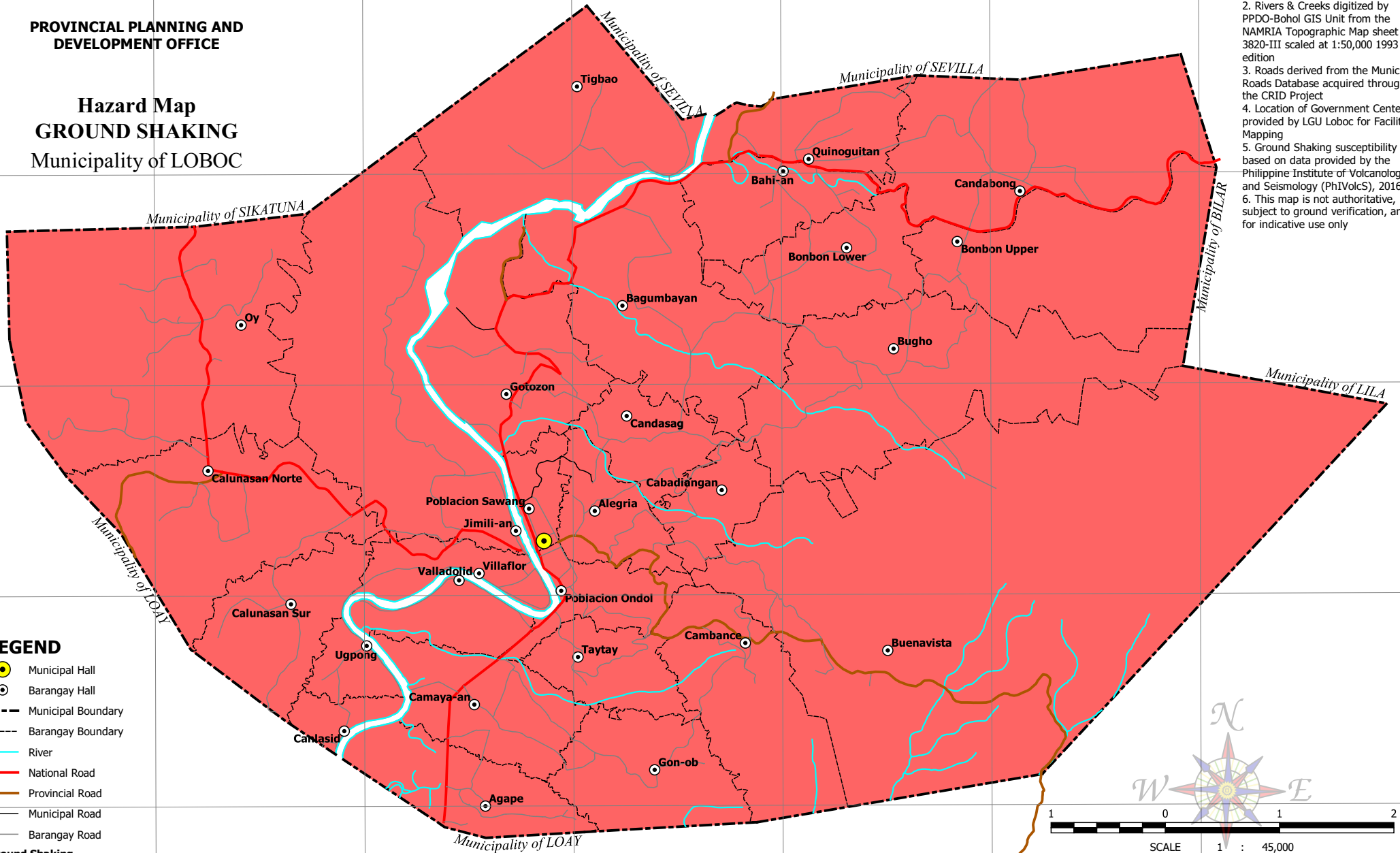
Republic of the Philippines
PROVINCE OF BOHOL
City of Tagbilaran

PROVINCIAL PLANNING AND
DEVELOPMENT OFFICE

Hazard Map GROUND SHAKING Municipality of LOBOC

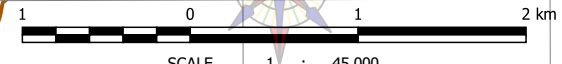
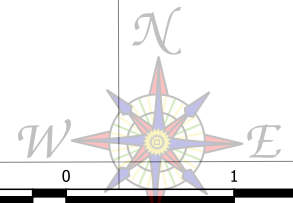
NOTES:

1. Boundaries based on Parcelary Maps provided by the Municipal Assessor's Office
2. Rivers & Creeks digitized by the NAMRIA Topographic Map sheet 3820-III scaled at 1:50,000 1993 edition
3. Roads derived from the Municipal Roads Database acquired through the CRID Project
4. Location of Government Centers provided by LGU Loboc for Facilities Mapping
5. Ground Shaking susceptibility based on data provided by the Philippine Institute of Volcanology and Seismology (PhIVolCS), 2016
6. This map is not authoritative, subject to ground verification, and for indicative use only



LEGEND

- Municipal Hall
- Barangay Hall
- Municipal Boundary
- Barangay Boundary
- River
- National Road
- Provincial Road
- Municipal Road
- Barangay Road
- Ground Shaking**
- Intensity 8 and above



SCALE 1 : 45,000
Universal Transverse Mercator (UTM) zone 51 North
World Geodetic System, 1984 (WGS84)