












**PROVINCIAL PLANNING AND
DEVELOPMENT OFFICE**

Hazard Map
MULTI HAZARD
Municipality of LOBOC

NOTES:

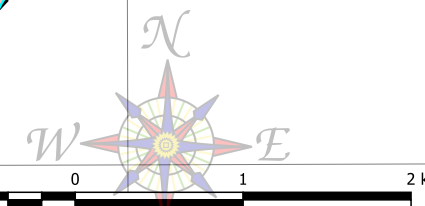
1. Boundaries based on Parcellary Maps provided by the Municipal Assessor's Office
2. Rivers & Creeks digitized by PPDO-Bohol GIS Unit from the NAMRIA Topographic Map sheet 3820-III scaled at 1:50,000 1993 edition
3. Roads derived from the Municipal Roads Database acquired through the CRID Project
4. Location of Government Centers provided by LGU Loboc for Facilities Mapping
5. Multi Hazard is generated by overlaying areas with high susceptibility of all hazards
6. This map is not authoritative, subject to ground verification, and for indicative use only

LEGEND

-  Municipal Hall
 Barangay Hall
 Municipal Boundary
 Barangay Boundary
 River
 National Road
 Provincial Road
 Municipal Road
 Barangay Road

Multi-Hazard

- 1 Hazard
2 Hazards
3 Hazards
4 Hazards



SCALE 1 : 45,000
Universal Transverse Mercator (UTM) zone 51 North
World Geodetic System, 1984 (WGS84)

C:\Users\willy06\Documents\GIS\Projects\CLUP\Loboc\OGIS\CLUP.qgz | Hazard - Multi-Hazard A4 Landscape