










**PROVINCIAL PLANNING AND  
DEVELOPMENT OFFICE**

**CONTOURS MAP**  
Municipality of LOBOC



**NOTES:**

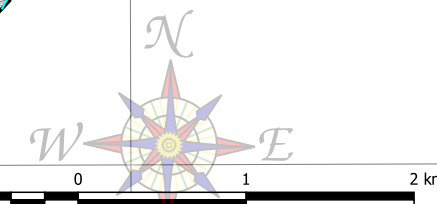
1. Boundaries based on Parcelary Maps provided by the Municipal Assessor's Office
2. Rivers & Creeks digitized by PPDO-Bohol GIS Unit from the NAMRIA Topographic Map sheet 3820-III scaled at 1:50,000 1993 edition
3. Roads derived from the Municipal Roads Database acquired through the CRID Project
4. Location of Government Centers provided by LGU Loboc for Facilities Mapping
5. Contours generated from the Shuttle Radar Topography Mission (SRTM) Global Digital Elevation Model (GDEM) v3 1-arc-second
6. This map is not authoritative, subject to ground verification, and for indicative use only

**LEGEND**

-  Municipal Hall
-  Barangay Hall
-  Municipal Boundary
-  Barangay Boundary
-  River
-  National Road
-  Provincial Road
-  Municipal Road
-  Barangay Road

**Contour Interval**

-  5 meters
-  20 meters



SCALE 1 : 45,000  
 Universal Transverse Mercator (UTM) zone 51 North  
 World Geodetic System, 1984 (WGS84)

C:\Users\willy\OneDrive\Documents\GIS\Projects\CLUP\Loboc\GIS\CLUP.gpx | Thematic - Contours Map A4 Landscape