

123°50'E

123°52'E



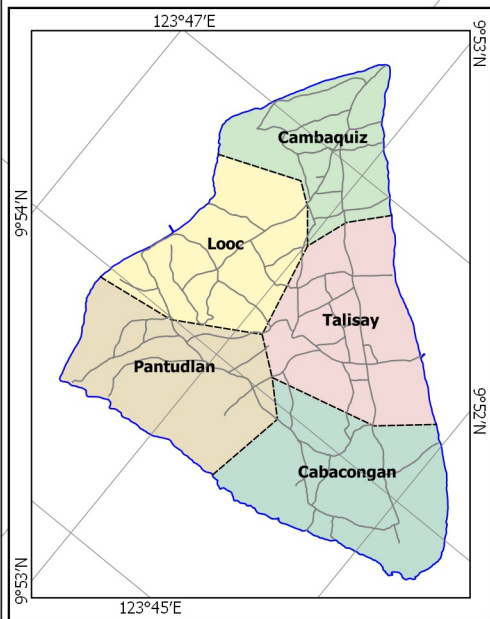
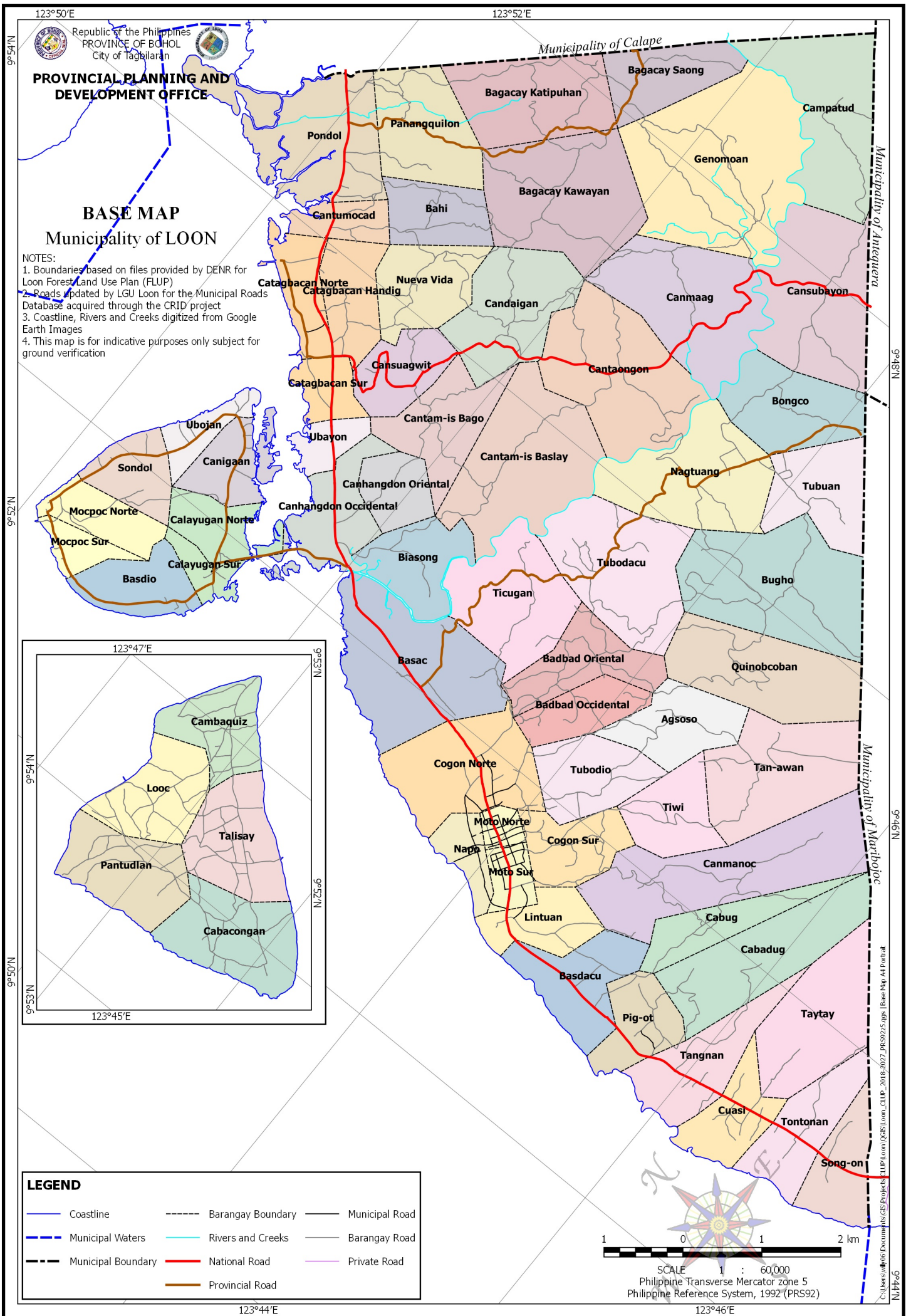
Republic of the Philippines  
PROVINCE OF BOHOL  
City of Tagbilaran

**PROVINCIAL PLANNING AND  
DEVELOPMENT OFFICE**

**BASE MAP  
Municipality of LOON**

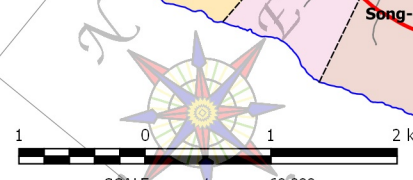
**NOTES:**

1. Boundaries based on files provided by DENR for Loon Forest Land Use Plan (FLUP)
2. Roads updated by LGU Loon for the Municipal Roads Database acquired through the CRID project
3. Coastline, Rivers and Creeks digitized from Google Earth Images
4. This map is for indicative purposes only subject for ground verification



**LEGEND**

Coastline	Barangay Boundary	Municipal Road
Municipal Waters	Rivers and Creeks	Barangay Road
Municipal Boundary	National Road	Private Road
	Provincial Road	



123°44'E

123°46'E

N 9°48'0"

N 9°52'0"

N 9°56'0"

N 9°59'0"

N 9°53'0"

N 9°57'0"

N 9°51'0"

N 9°49'0"

C:\Users\wlf\Documents\GIS\Projects\FLUP\Loon\000\GIS\Bohol\_CCLUP\_2016-2027\_PRES92.dwg Base Map At Port at