

123°50'E

123°52'E

Republic of the Philippines  
PROVINCE OF BOHOL  
City of Tagbilaran

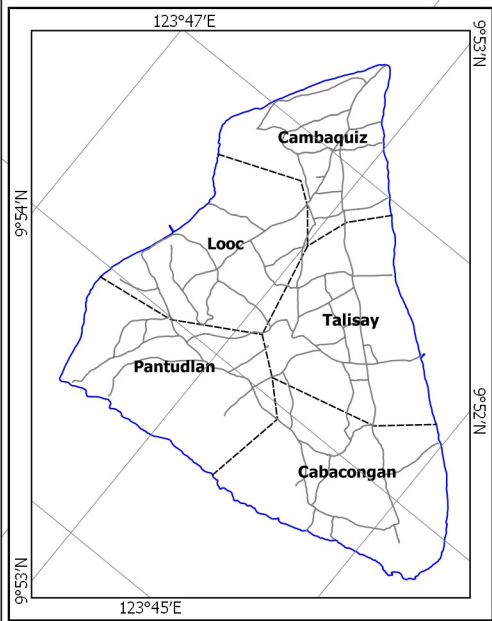
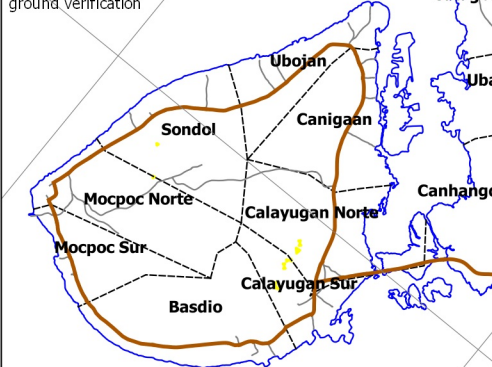
PROVINCIAL PLANNING AND  
DEVELOPMENT OFFICE

# Hazard Map EARTHQUAKE- INDUCED LANDSLIDE

## Municipality of LOON

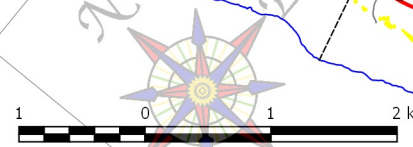
### NOTES:

1. Boundaries based on files provided by DENR for Loon Forest Land Use Plan (FLUP)
2. Roads updated by LGU Loon for the Municipal Roads Database acquired through the CRID project
3. Coastline, Rivers and Creeks digitized from Google Earth Images
4. Earthquake-Induced Landslide susceptible areas based on files provided by Philippine Institute of Volcanology and Seismology (PhIVolcs), 2016
5. This map is for indicative purposes only subject for ground verification



**LEGEND**

Coastline	Rivers and Creeks	Private Road
Municipal Waters	National Road	<b>Earthquake-Induced Landslide</b>
Municipal Boundary	Provincial Road	Moderate Susceptibility
Barangay Boundary	Municipal Road	Low Susceptibility
Barangay Road		



Municipality of Anequena

Municipality of Marbojoc

C:\Users\whe\Documents\GIS\Projects\FLUP\Loon\00GIS\Loon\_GLUP\_2016-2027\_PRES92.dwg | Hazard Map - EL At Frontal

123°44'E

123°46'E

9°54'N

9°52'N

9°50'N

9°48'N

9°49'N

9°47'N