

123°50'E

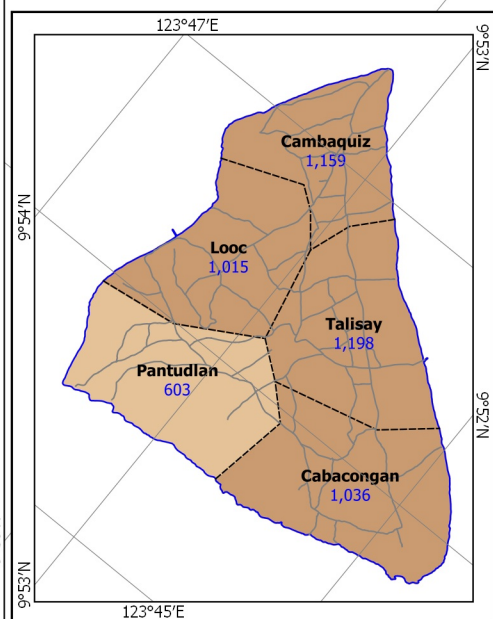
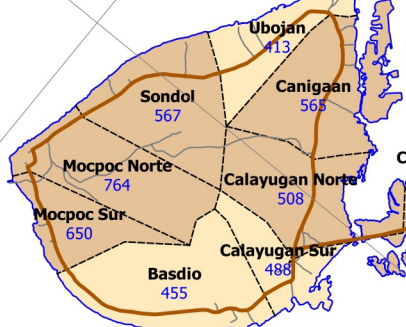
123°52'E

Republic of the Philippines  
PROVINCE OF BOHOL  
City of Tagbilaran

**PROVINCIAL PLANNING AND  
DEVELOPMENT OFFICE**

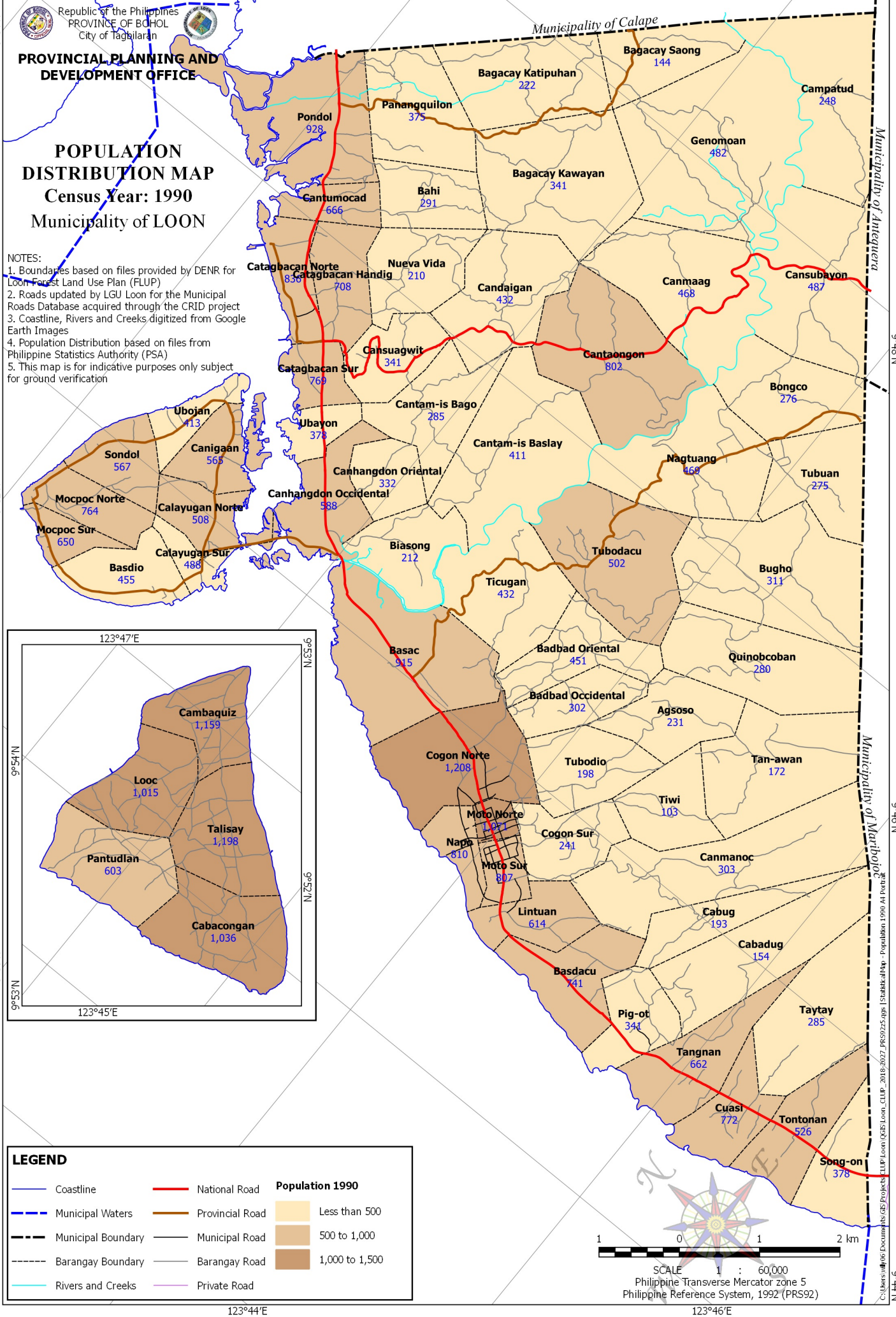
# POPULATION DISTRIBUTION MAP Census Year: 1990 Municipality of LOON

- NOTES:
1. Boundaries based on files provided by DENR for Loon Forest Land Use Plan (FLUP)
  2. Roads updated by LGU Loon for the Municipal Roads Database acquired through the CRID project
  3. Coastline, Rivers and Creeks digitized from Google Earth Images
  4. Population Distribution based on files from Philippine Statistics Authority (PSA)
  5. This map is for indicative purposes only subject for ground verification



**LEGEND**

Coastline	National Road	<b>Population 1990</b>
Municipal Waters	Provincial Road	
Municipal Boundary	Municipal Road	500 to 1,000
Barangay Boundary	Barangay Road	1,000 to 1,500
Rivers and Creeks	Private Road	



123°44'E

123°46'E

N 8°56'E

N 9°49'E

N 11°06'E

Municipality of Calape  
Municipality of Anequera  
Municipality of Marbojoc

C:\Users\w\Documents\GIS\Projects\FLUP\Loon\QGIS\Loon\_GLUP\_2016\_2027\_PRS92\z5.zip - StatistikMap - Population 1990 At Point.dwg