

123°50'E

123°52'E

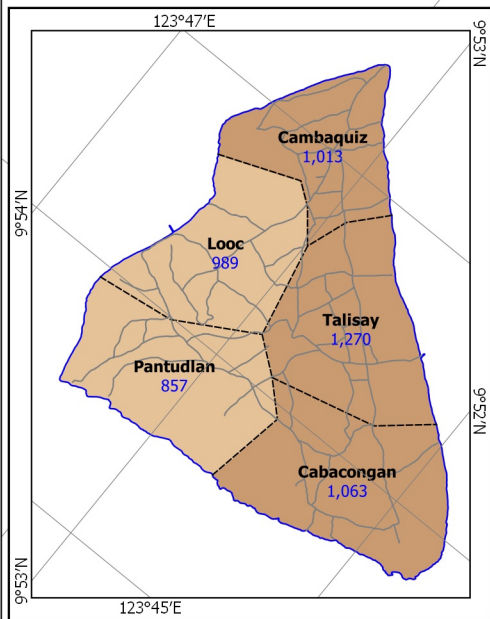
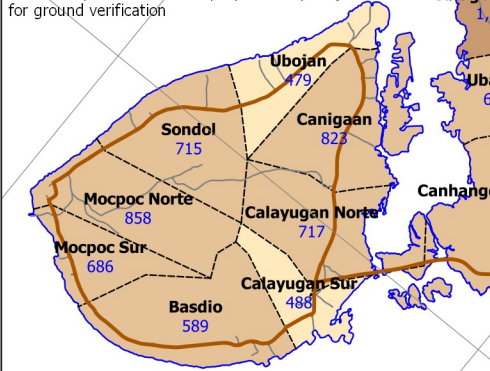
Republic of the Philippines  
PROVINCE OF BOHOL  
City of Tagbilaran

PROVINCIAL PLANNING AND  
DEVELOPMENT OFFICE

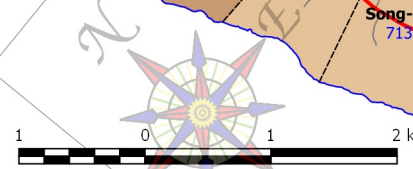
# POPULATION DISTRIBUTION MAP Census Year: 2007 Municipality of LOON

**NOTES:**

1. Boundaries based on files provided by DENR for Loon Forest Land Use Plan (FLUP)
2. Roads updated by LGU Loon for the Municipal Roads Database acquired through the CRID project
3. Coastline, Rivers and Creeks digitized from Google Earth Images
4. Population Distribution based on files from Philippine Statistics Authority (PSA)
5. This map is for indicative purposes only subject for ground verification



LEGEND		Population 2007	
	Coastline		Less than 500
	National Road		500 to 1,000
	Municipal Waters		1,000 to 1,500
	Provincial Road		1,500 to 2,000
	Municipal Boundary		
	Municipal Road		
	Barangay Boundary		
	Barangay Road		
	Rivers and Creeks		
	Private Road		



SCALE 1 : 60,000  
 Philippine Transverse Mercator zone 5  
 Philippine Reference System, 1992 (PRS92)

123°44'E

123°46'E

Municipality of Calape  
 Municipality of Anequena  
 Municipality of Marbojoic  
 C:\Users\w\Documents\GIS\Projects\FLUP\Loon\QGIS\Loon\_GCLUP\_2016\_2027\_PRS92\Map - Population 2007 AI Pond.tif  
 N14#06