

123°50'E

123°52'E

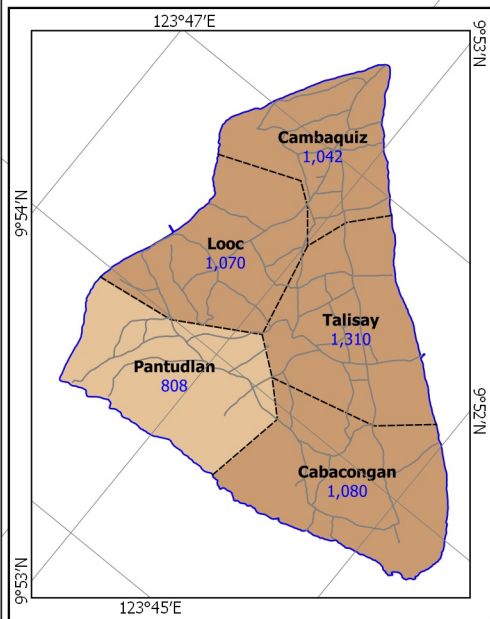
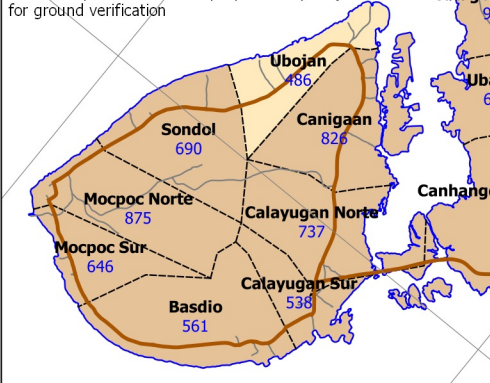
Republic of the Philippines  
PROVINCE OF BOHOL  
City of Tagbilaran

PROVINCIAL PLANNING AND  
DEVELOPMENT OFFICE

# POPULATION DISTRIBUTION MAP Census Year: 2010 Municipality of LOON

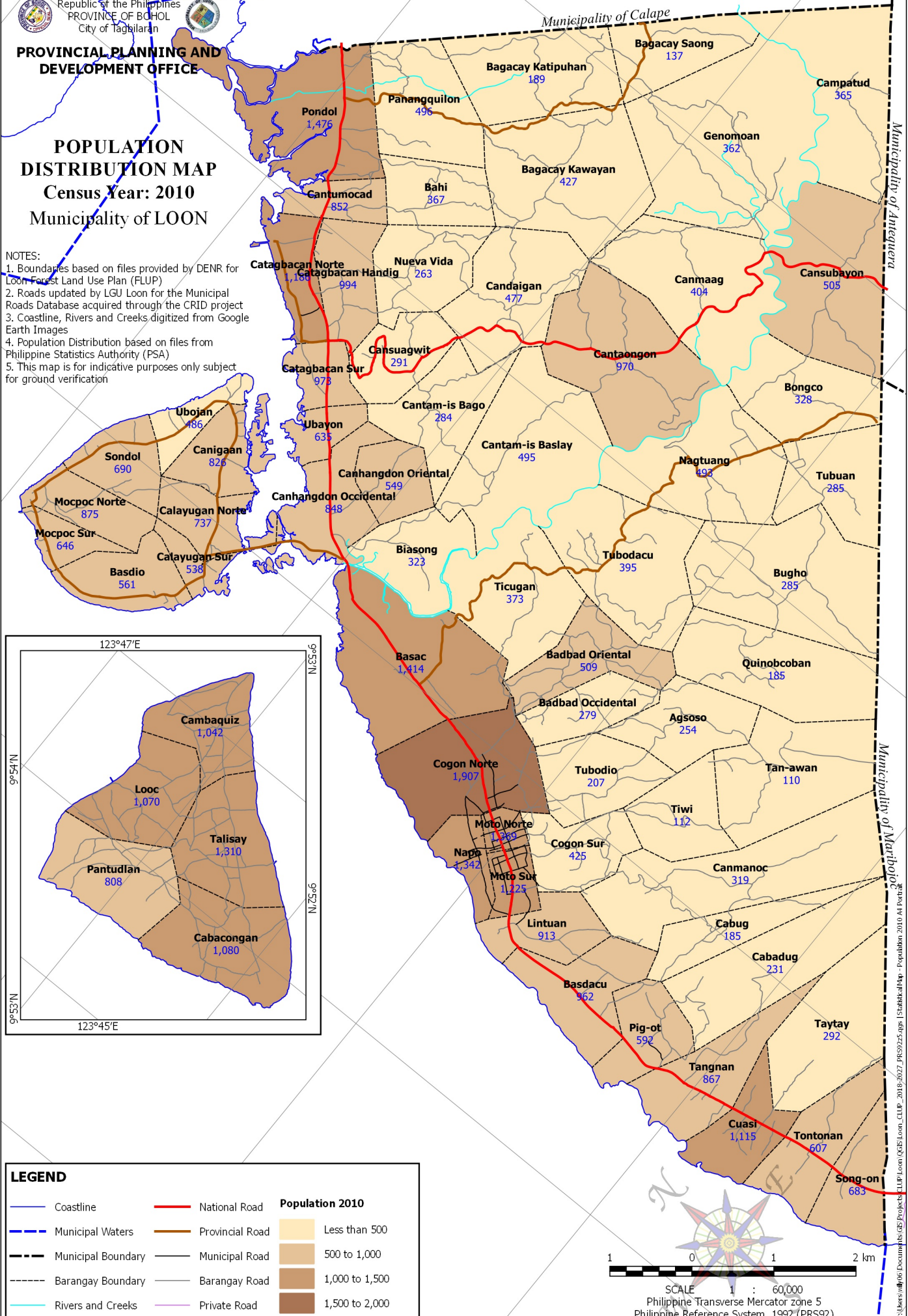
**NOTES:**

1. Boundaries based on files provided by DENR for Loon Forest Land Use Plan (FLUP)
2. Roads updated by LGU Loon for the Municipal Roads Database acquired through the CRID project
3. Coastline, Rivers and Creeks digitized from Google Earth Images
4. Population Distribution based on files from Philippine Statistics Authority (PSA)
5. This map is for indicative purposes only subject for ground verification



**LEGEND**

Coastline	National Road	<b>Population 2010</b>	
Municipal Waters	Provincial Road		Less than 500
Municipal Boundary	Municipal Road		500 to 1,000
Barangay Boundary	Barangay Road		1,000 to 1,500
Rivers and Creeks	Private Road		1,500 to 2,000



123°44'E

123°46'E

Municipality of Anequera  
Municipality of Marbojoc  
C:\Users\w\Documents\GIS\Projects\FLUP\Loon\QGIS\Loon\_CULP\_2010-2027\_PES9225.zip - StatistikMap - Population 2010 AI Point.dwg  
N 14°49'06"