

123°50'E

123°52'E

Republic of the Philippines
PROVINCE OF BOHOL
City of Tagbilaran

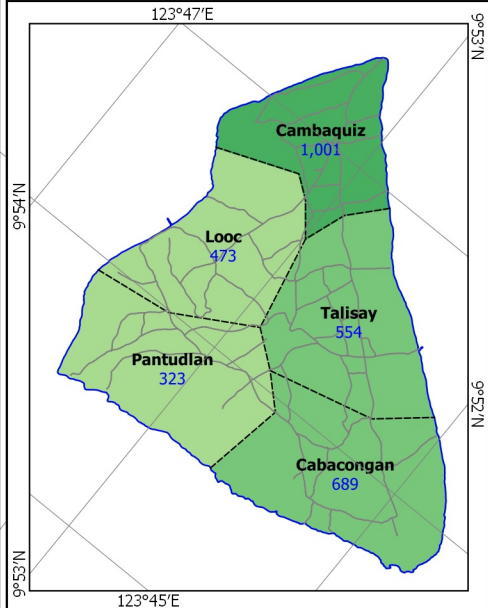
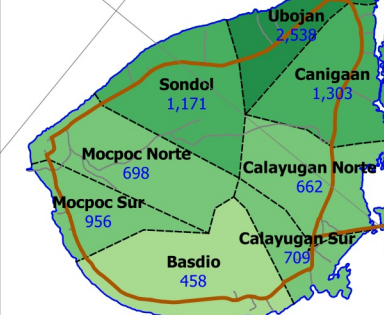
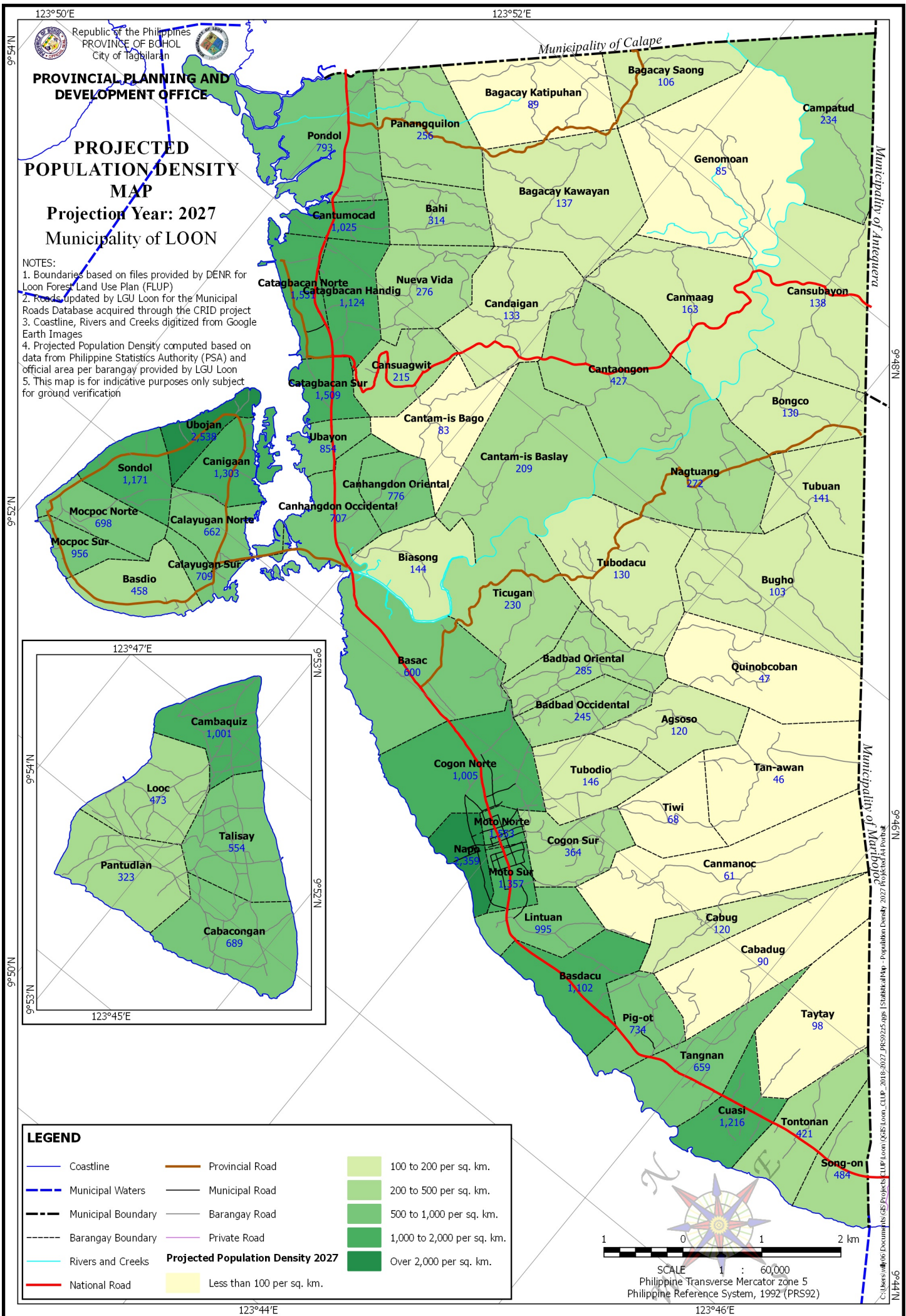
PROVINCIAL PLANNING AND
DEVELOPMENT OFFICE

PROJECTED POPULATION DENSITY MAP

Projection Year: 2027 Municipality of LOON

NOTES:

1. Boundaries based on files provided by DENR for Loon Forest Land Use Plan (FLUP)
2. Roads updated by LGU Loon for the Municipal Roads Database acquired through the CRID project
3. Coastline, Rivers and Creeks digitized from Google Earth Images
4. Projected Population Density computed based on data from Philippine Statistics Authority (PSA) and official area per barangay provided by LGU Loon
5. This map is for indicative purposes only subject for ground verification



LEGEND

| | | |
|--------------------|------------------------------------------|----------------------------|
| Coastline | Provincial Road | 100 to 200 per sq. km. |
| Municipal Waters | Municipal Road | 200 to 500 per sq. km. |
| Municipal Boundary | Barangay Road | 500 to 1,000 per sq. km. |
| Barangay Boundary | Private Road | 1,000 to 2,000 per sq. km. |
| Rivers and Creeks | Projected Population Density 2027 | Over 2,000 per sq. km. |
| National Road | Less than 100 per sq. km. | |

SCALE 1 : 60,000
 Philippine Transverse Mercator zone 5
 Philippine Reference System, 1992 (PRS92)

123°44'E

123°46'E

C:\Users\wlf\Documents\GIS\Projects\FLUP\Loon\QGIS\Loon_GLUP_2016_2027_PRES92\25.apr_StatistikMap - Population Density 2027 Projected Map.html