

123°50'E

123°52'E

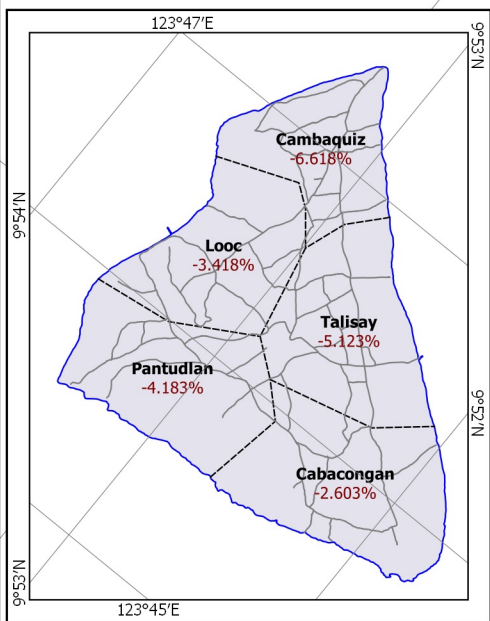
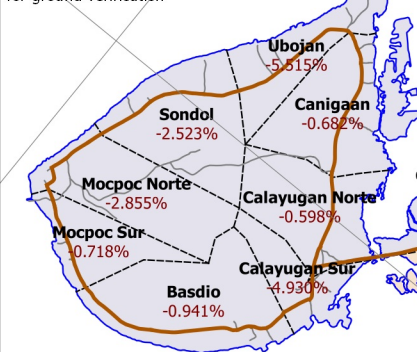
Republic of the Philippines
PROVINCE OF BOHOL
City of Tagbilaran

**PROVINCIAL PLANNING AND
DEVELOPMENT OFFICE**

POPULATION GROWTH RATE Census Years: 1990-1995 Municipality of LOON

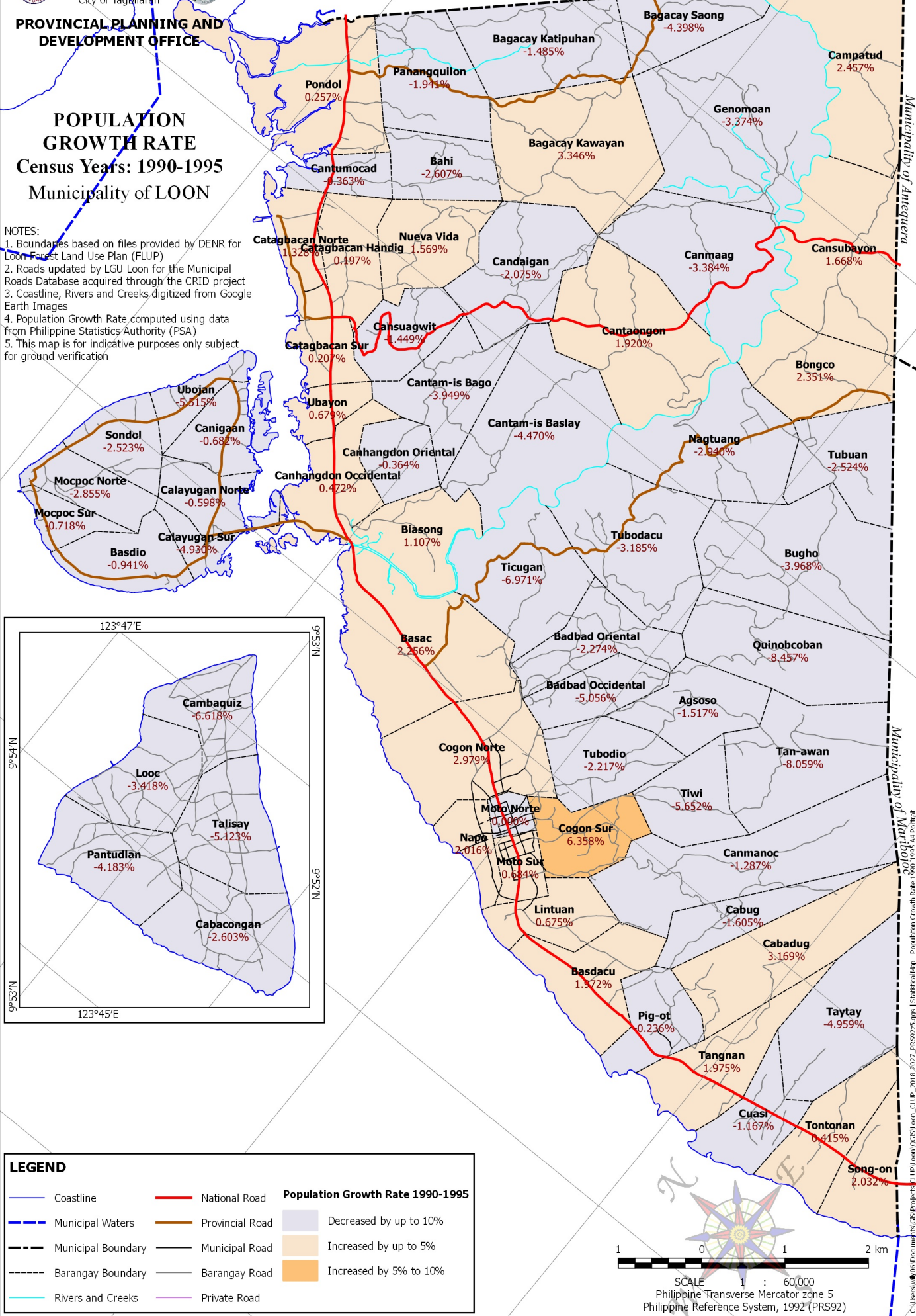
NOTES:

1. Boundaries based on files provided by DENR for Loon Forest Land Use Plan (FLUP)
2. Roads updated by LGU Loon for the Municipal Roads Database acquired through the CRID project
3. Coastline, Rivers and Creeks digitized from Google Earth Images
4. Population Growth Rate computed using data from Philippine Statistics Authority (PSA)
5. This map is for indicative purposes only subject for ground verification



LEGEND

Coastline	National Road	Population Growth Rate 1990-1995
Municipal Waters	Provincial Road	
Municipal Boundary	Municipal Road	Increased by up to 5%
Barangay Boundary	Barangay Road	Increased by 5% to 10%
Rivers and Creeks	Private Road	



SCALE 1 : 60,000
Philippine Transverse Mercator zone 5
Philippine Reference System, 1992 (PRS92)

Municipality of Calape
Municipality of Anequena
Municipality of Mortopolis

123°44'E

123°46'E

N 14° 06'

N 9° 54' 00"
N 9° 52' 00"
N 9° 50' 00"

N 9° 53' 00"
N 9° 51' 00"
N 9° 49' 00"

C:\Users\wld\Documents\GIS Projects\FLUP\Loon\GIS\Loon_GCLUP_2016-2027_PES65225.dwg - Population Growth Rate, 1990-1995 At Point