

123°50'E

123°52'E

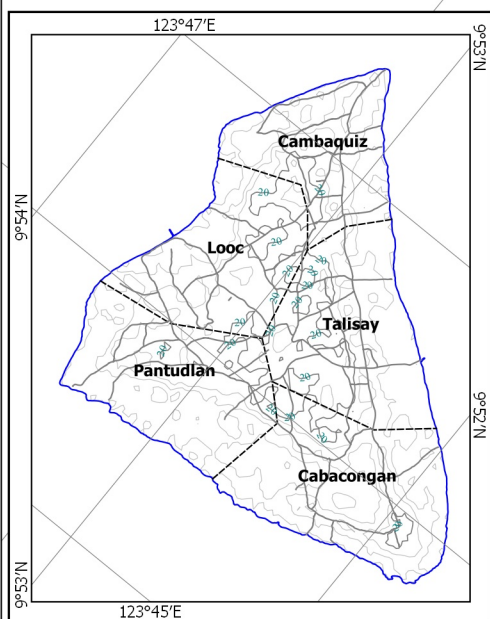
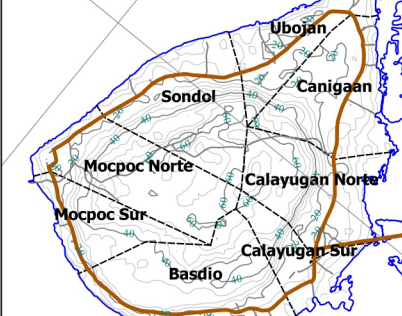
Republic of the Philippines
PROVINCE OF BOHOL
City of Tagbilaran

PROVINCIAL PLANNING AND
DEVELOPMENT OFFICE

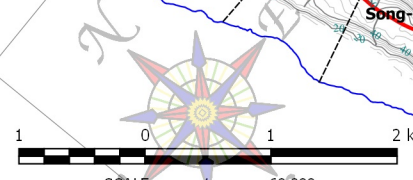
CONTOUR MAP Municipality of LOON

NOTES:

1. Boundaries based on files provided by DENR for Loon Forest Land Use Plan (FLUP)
2. Roads updated by LGU Loon for the Municipal Roads Database acquired through the CRID project
3. Coastline, Rivers and Creeks digitized from Google Earth Images
4. Contours generated from the Shuttle Radar Topography Mission (SRTM) v3 1 Arc-Second Global Digital Model (GDEM) downloaded from the United States Geological Survey (USGS) EarthExplorer website
5. This map is for indicative purposes only subject for ground Verification



LEGEND					
	Coastline		Rivers and Creeks		Private Road
	Municipal Waters		National Road	Contour Interval	
	Municipal Boundary		Provincial Road		5 meters interval
	Barangay Boundary		Municipal Road		20 meters interval
			Barangay Road		



123°44'E 123°46'E

Municipality of Calape
Municipality of Antequera
Municipality of Maribojoc

N 48° 06
N 49° 49
N 49° 46

C:\Users\wll\Documents\GIS Projects\FLUP\Loon\QGIS\Loon_CULUP_2016-2027_PRS9225.dwg | Themes - Contour Map A1 Postcut