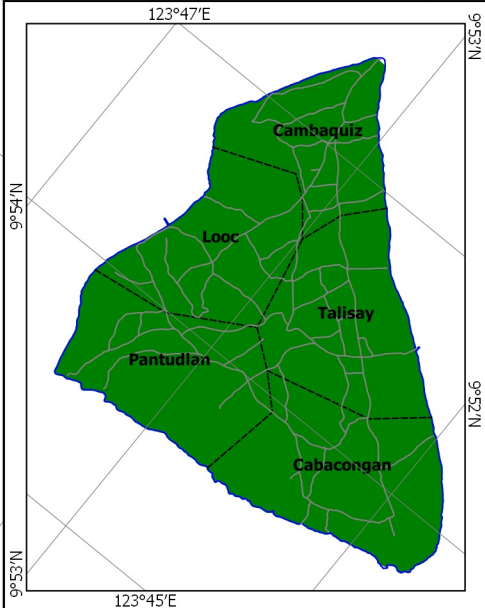
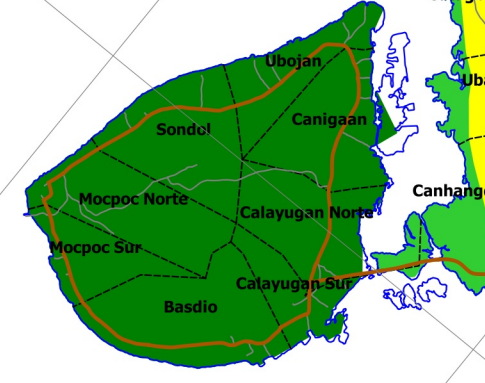



**PROVINCIAL PLANNING AND DEVELOPMENT OFFICE**

**LAND CLASSIFICATION MAP**  
 Municipality of LOON

- NOTES:
1. Boundaries based on files provided by DENR for Loon Forest Land Use Plan (FLUP)
  2. Roads updated by LGU Loon for the Municipal Roads Database acquired through the CRID project
  3. Coastline, Rivers and Creeks digitized from Google Earth Images
  4. Land Classification based on files provided by NAMRIA, 2010
  5. This map is for indicative purposes only subject for ground verification



LEGEND			
	Coastline	<b>Land Classification</b>	
	National Road		
	Municipal Waters		Alienable & Disposable
	Municipal Boundary		Forestland
	Barangay Boundary		NIPAS Area
	Rivers and Creeks		Proposed Forestland
	Provincial Road		No Data
	Municipal Road		
	Barangay Road		
	Private Road		



Municipality of Calape  
 Municipality of Anequena  
 Municipality of Maribojoc