

123°50'E

123°52'E

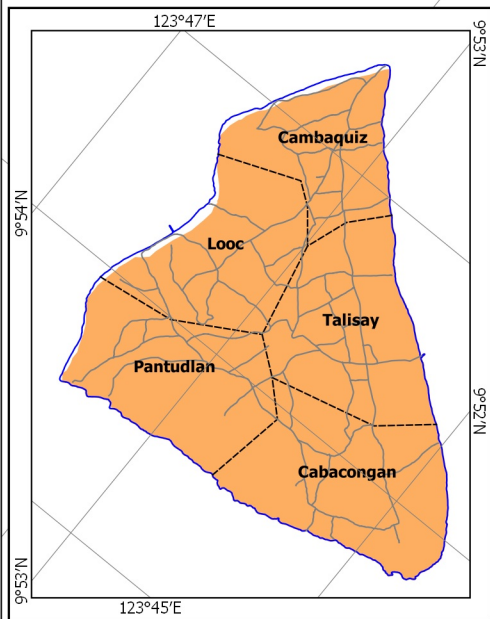
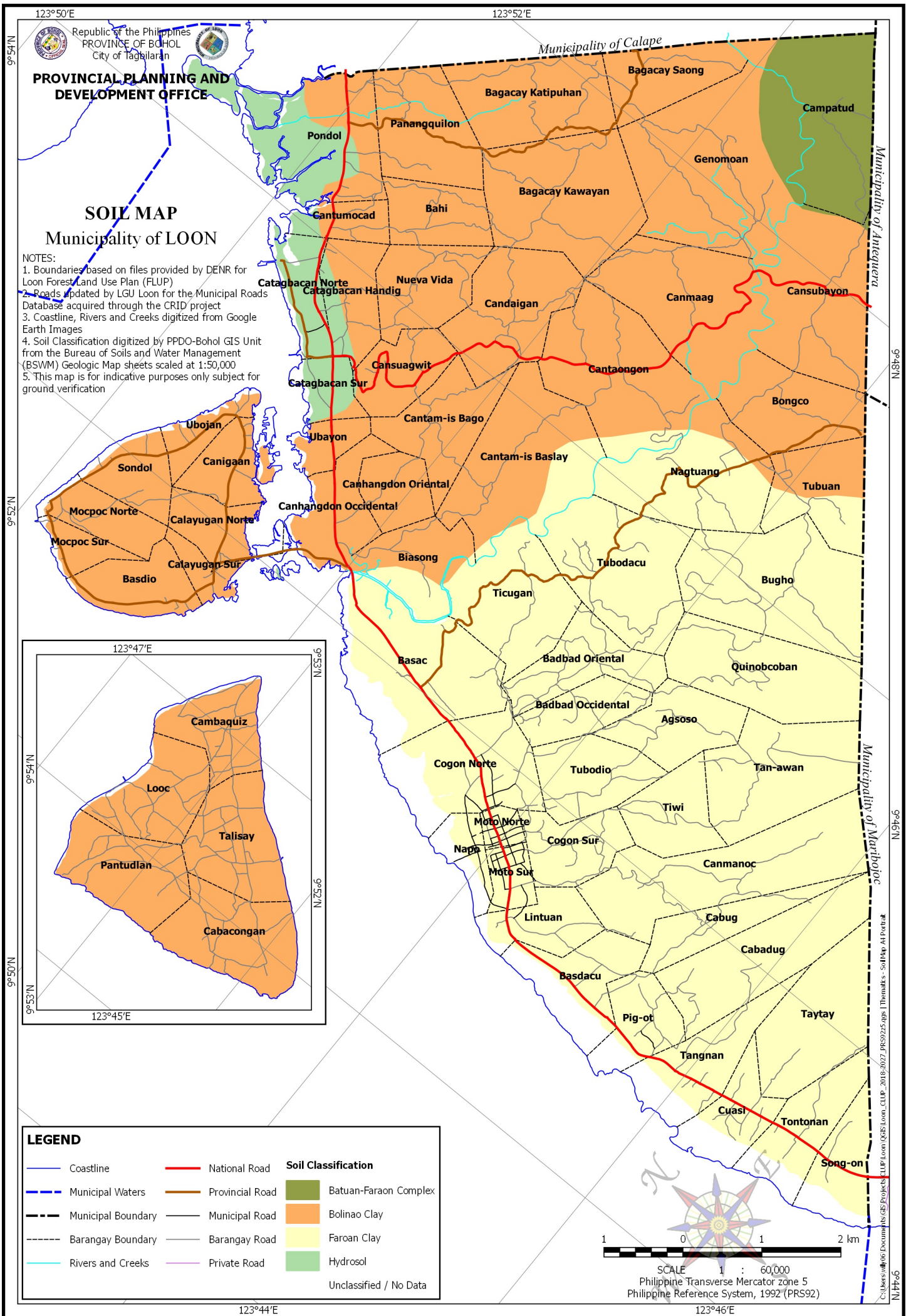
Republic of the Philippines  
PROVINCE OF BOHOL  
City of Tagbilaran

PROVINCIAL PLANNING AND  
DEVELOPMENT OFFICE

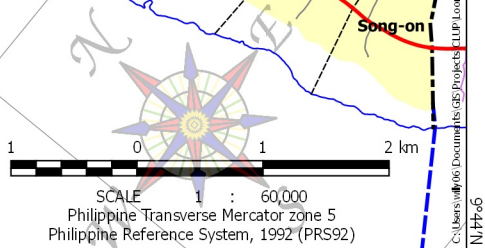
# SOIL MAP Municipality of LOON

### NOTES:

1. Boundaries based on files provided by DENR for Loon Forest Land Use Plan (FLUP)
2. Roads updated by LGU Loon for the Municipal Roads Database acquired through the CRID project
3. Coastline, Rivers and Creeks digitized from Google Earth Images
4. Soil Classification digitized by PPDO-Bohol GIS Unit from the Bureau of Soils and Water Management (BSWM) Geologic Map sheets scaled at 1:50,000
5. This map is for indicative purposes only subject for ground verification



LEGEND			
	Coastline	<b>Soil Classification</b>	
	National Road		
	Municipal Waters		Batuan-Faraon Complex
	Municipal Boundary		Bolinao Clay
	Barangay Boundary		Faraon Clay
	Rivers and Creeks		Hydrosol
	Provincial Road		Unclassified / No Data
	Municipal Road		
	Barangay Road		
	Private Road		



123°44'E

123°46'E

Municipality of Calape  
Municipality of Anequena  
Municipality of Marbojoic

C:\Users\w\Documents\GIS\Projects\FLUP\Loon\GIS\Loon\_GCLUP\_2016-2027\_PRES92.dwg | TheMapas - 501Map At Home